

GRAFIČKI DIO

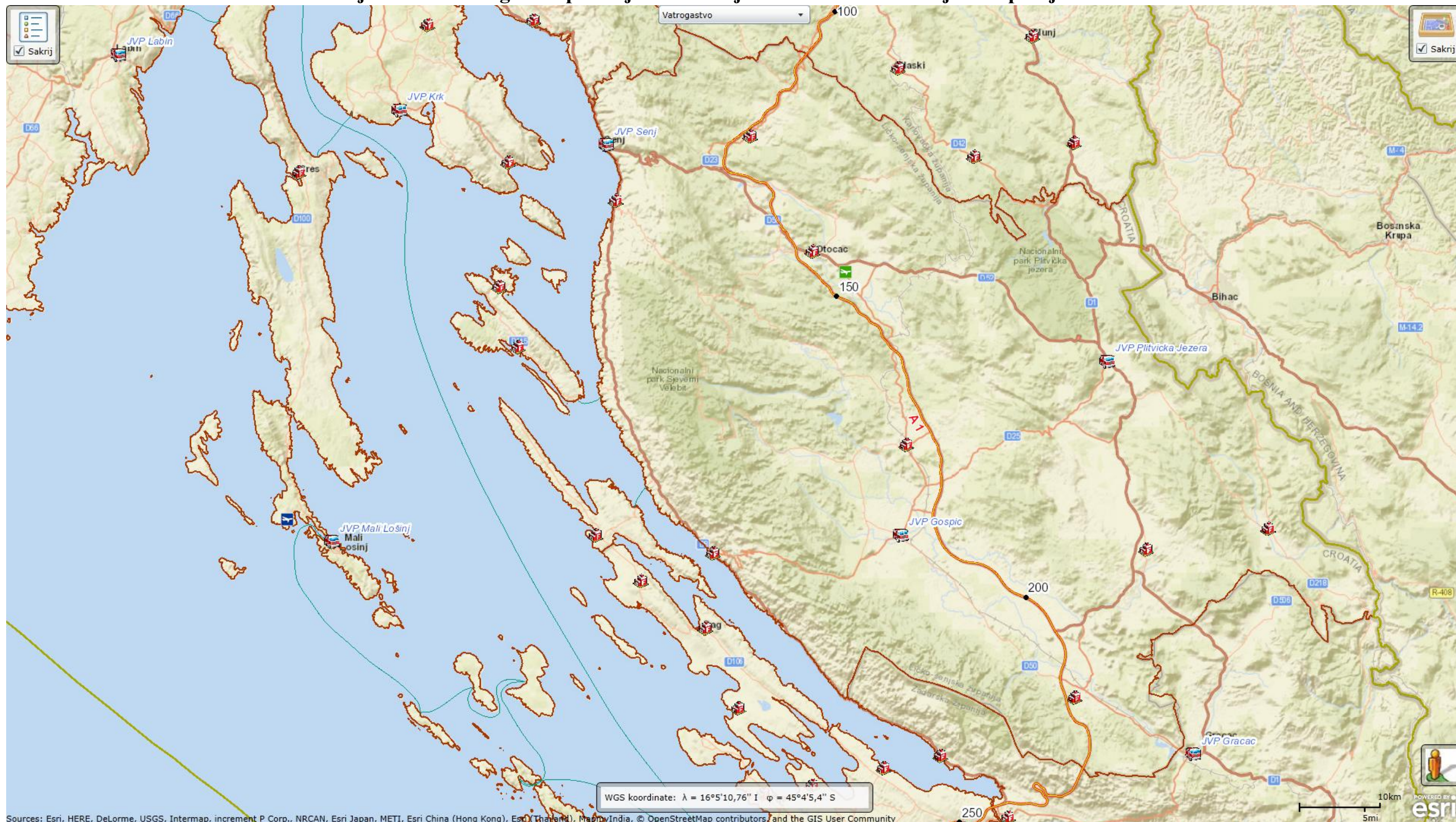
Sadržaj

Lokacije Javnih vatrogasnih postrojbi i središnjih DVD-a Ličko – senjske županije - PRILOG 1.4

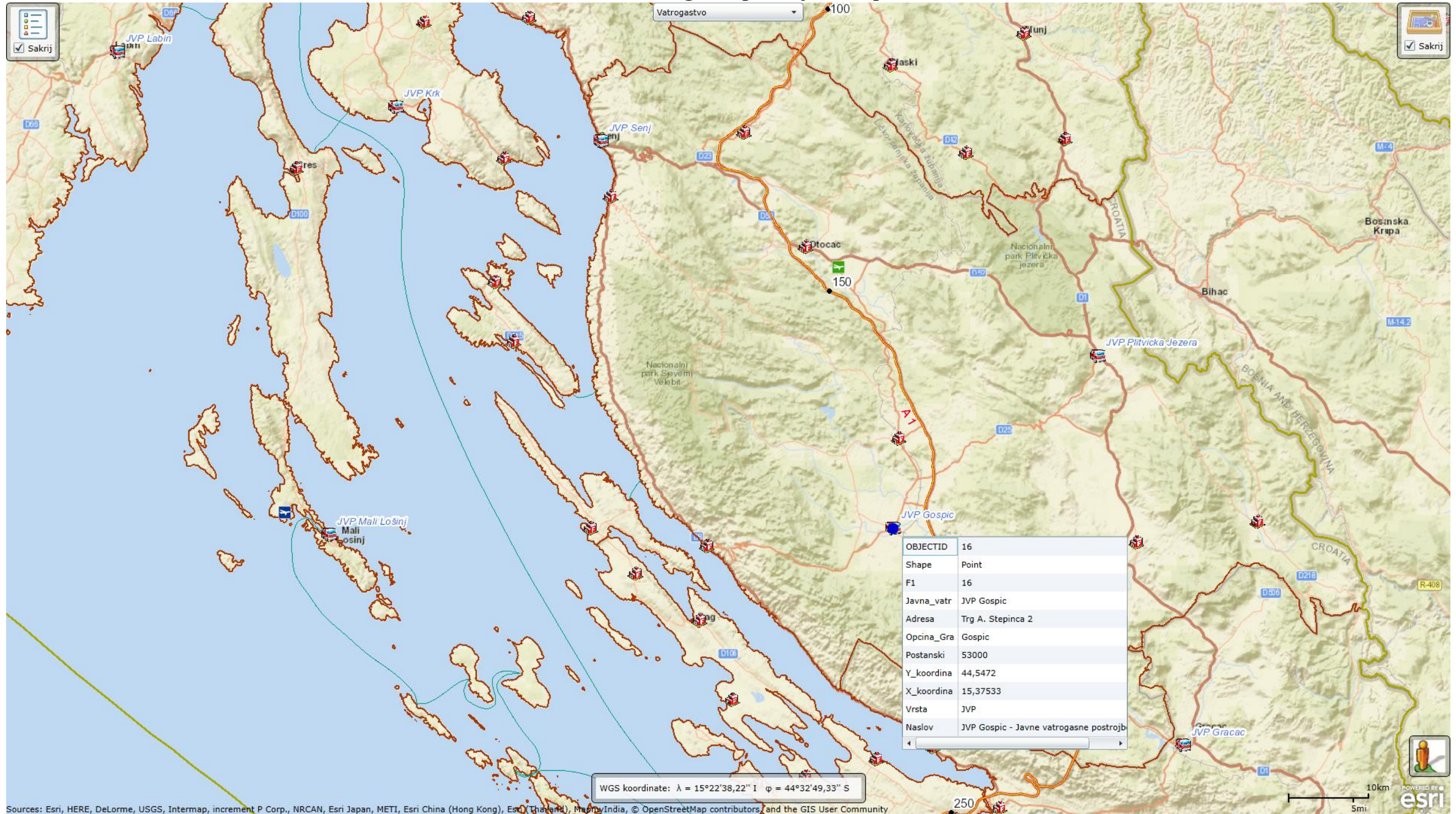
Javna vatrogasna postrojba Gospić.....	5
Javna vatrogasna postrojba Plitvička jezera.....	6
Javna vatrogasna postrojba Senj.....	7
Dobrovoljno vatrogasno društvo Bag.....	8
Dobrovoljno vatrogasno društvo Brinje.....	9
Dobrovoljno vatrogasno društvo Donji Lapac.....	10
Dobrovoljno vatrogasno društvo Lovinac.....	11
Dobrovoljno vatrogasno društvo Novalja.....	12
Dobrovoljno vatrogasno društvo Otočac.....	13
Dobrovoljno vatrogasno društvo Perušić.....	14
Dobrovoljno vatrogasno društvo Udbina.....	15
Lokacije repetitora za komunikaciju na području Ličko-senjske županije – PRILOG 2.....	16
I.kanal Ravne Staje - Učka.....	16
I.kanal – Oštra - Gospić.....	17
II. kanal – Lička Plješivica - Korenica.....	18
III. kanal – Sveti Jure – Kras.....	19
III. kanal – Kiršina - Pag.....	20
IV. kanal – Gologuz – Donji Lapac.....	21
V. kanal – Čelavac - Gračac.....	22
VI. kanal - Stipanov Grič – Ramljani.....	23
VI. kanal – Kamenjak - Rab.....	24
Odlagališta otpada - PRILOG 3.....	25
Odlagalište otpada Sveti Juraj - Senj.....	25
Odlagalište otpada Javorov vrh (Prokike) - Brinje.....	26
Odlagalište otpada Podum - Otočac.....	27
Odlagalište otpada Razbojište - Perušić.....	28
Odlagalište otpada Rakitovac - Gospić.....	29
Odlagalište otpada Vidovac - Karlobag.....	30
Odlagalište otpada Caska - Novalja.....	31
Odlagalište otpada Bare – Donji Lapac.....	32
Odlagalište otpada Kik - Lovinac.....	33
Odlagalište otpada Čojluk - Udbina.....	34
Odlagalište otpada Vrpile – Plitvička jezera.....	35
Odlagalište otpada Bajino Brdo - Vrhovine.....	36
Odlagalište otpada Prijeboj – Plitvička Jezera.....	37

Pregled cestovnih i željezničkih prometnica koje prolaze preko područja županije – PRILOG 438	
Plinovod – PRILOG 5	39
Elektroenergetski sustav – PRILOG 6	40
Opasnosti od šumskih požara – procjena opasnosti po stupnjevima – PRILOG 7	41
Minsko eksplozivne opasnosti – minsko sumnjiva područja - PRILOG 8	42
Minski sumnjivo područje Općine Brinje	43
Minski sumnjivo područje Općine Donji Lapac	44
Minski sumnjivo područje Grada Gospića	45
Minski sumnjivo područje Općine Lovinac	46
Minski sumnjivo područje Grada Otočca	47
Minski sumnjivo područje Općine Perušić	48
Minski sumnjivo područje Općine Plitvička jezera – sjeverni dio	49
Minski sumnjivo područje Općine Plitvička jezera – južni dio	50
Minski sumnjivo područje Općine Udbina	51
Minski sumnjivo područje Općine Vrhovine	52

Lokacije Javnih vatrogasnih postrojbi i središnjih DVD-a Ličko – senjske županije - PRILOG 1.

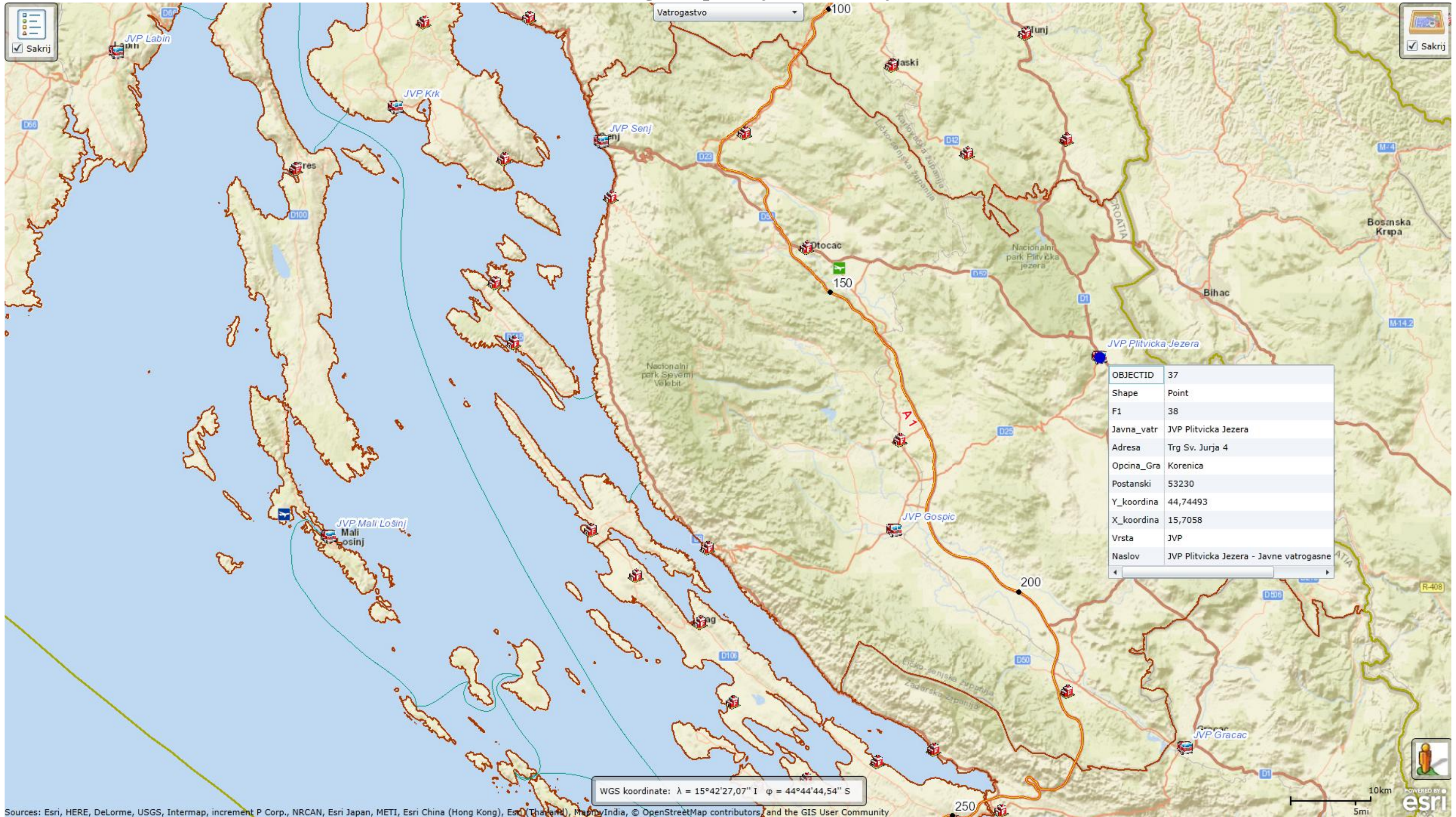


Javna vatrogasna postrojba Gospić



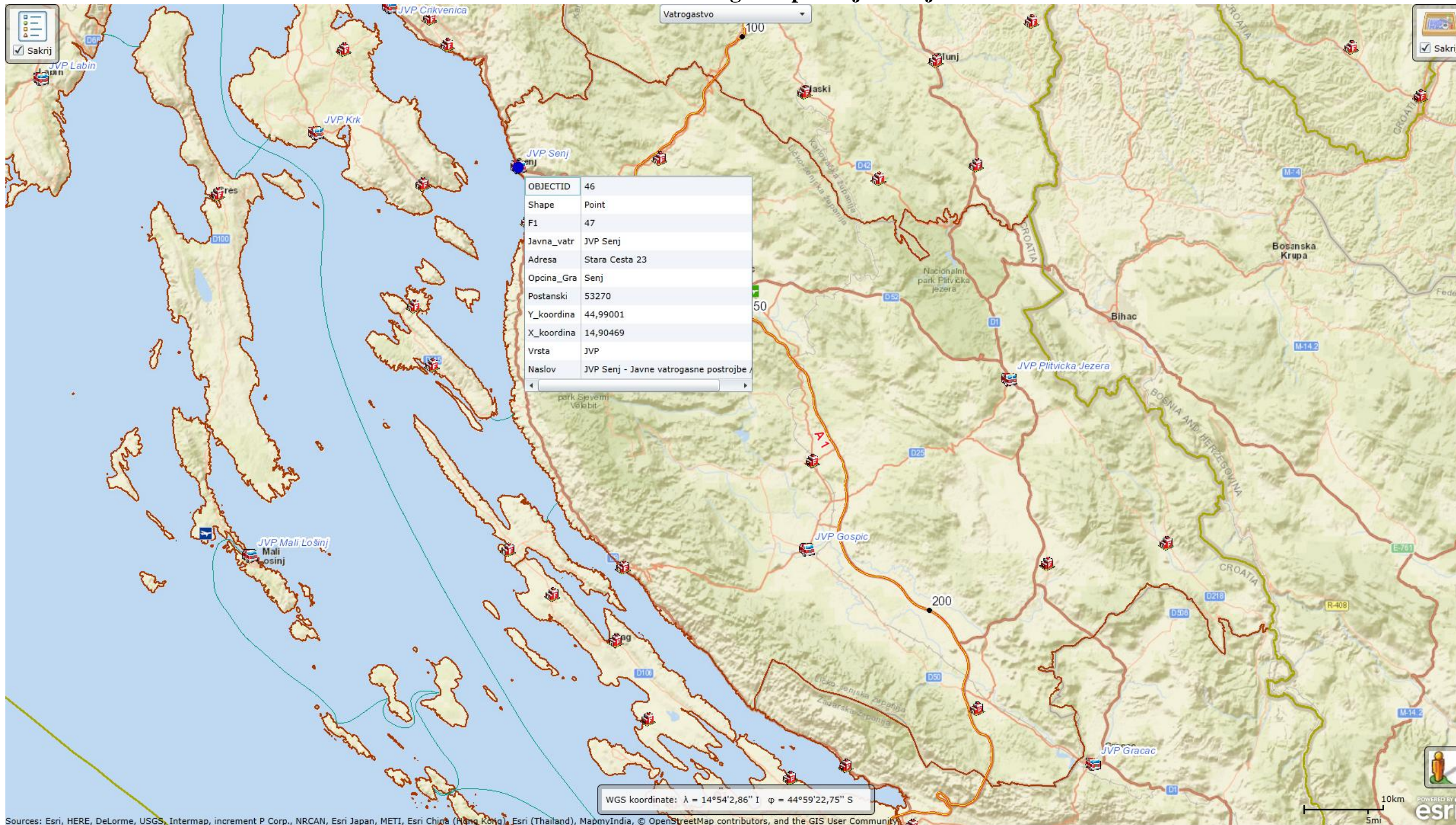
Sources: Esri, HERE, DeLorme, USGS, Intermap, increment P Corp., NRCAN, Esri Japan, METI, Esri China (Hong Kong), Swisstopo, Mapbox India, © OpenStreetMap contributors, and the GIS User Community

Javna vatrogasna postrojba Plitvička jezera



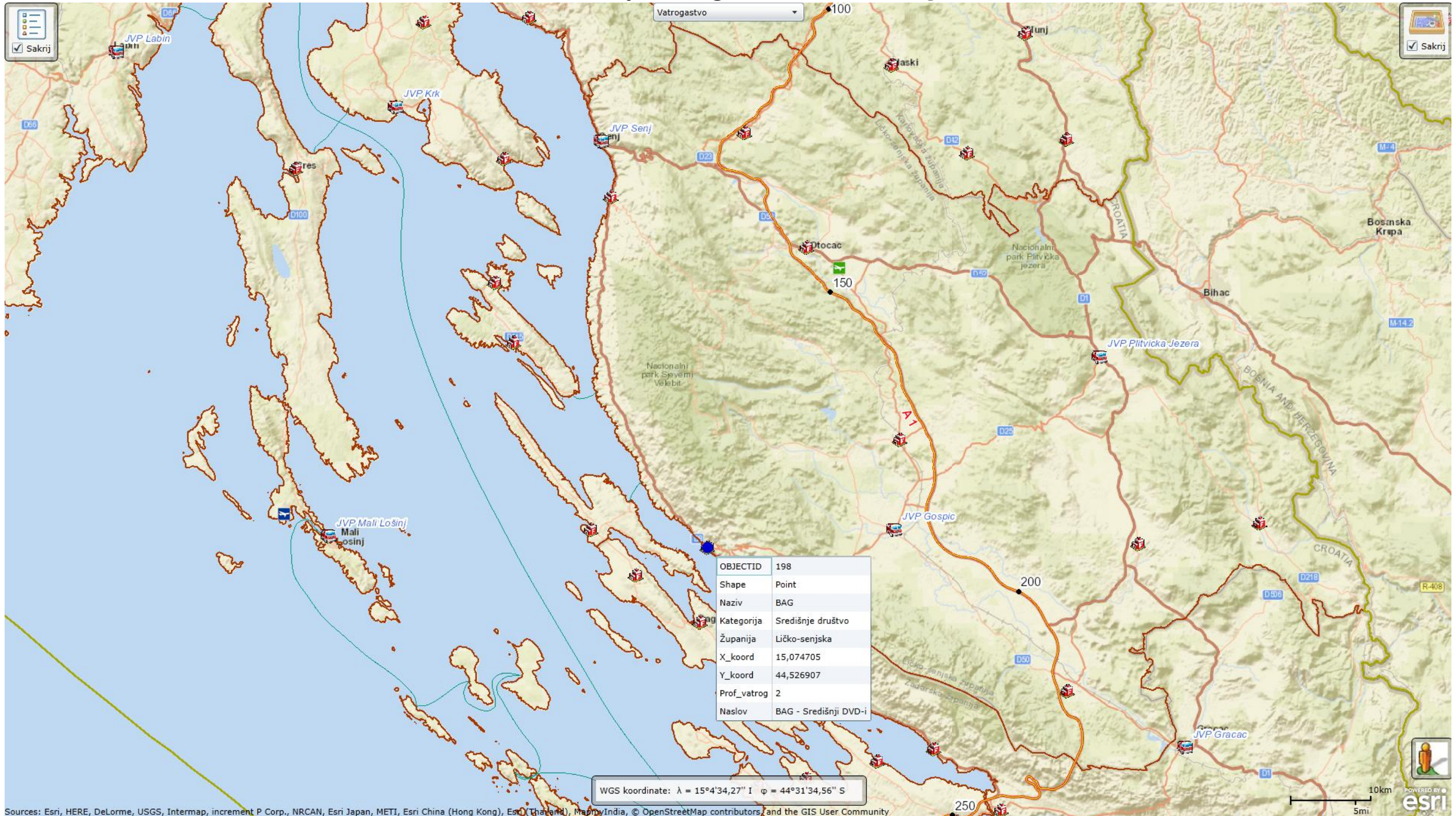
Sources: Esri, HERE, DeLorme, USGS, Intermap, increment P Corp., NRCAN, Esri Japan, METI, Esri China (Hong Kong), Swisstopo, Mapbox India, © OpenStreetMap contributors, and the GIS User Community

Javna vatrogasna postrojba Senj

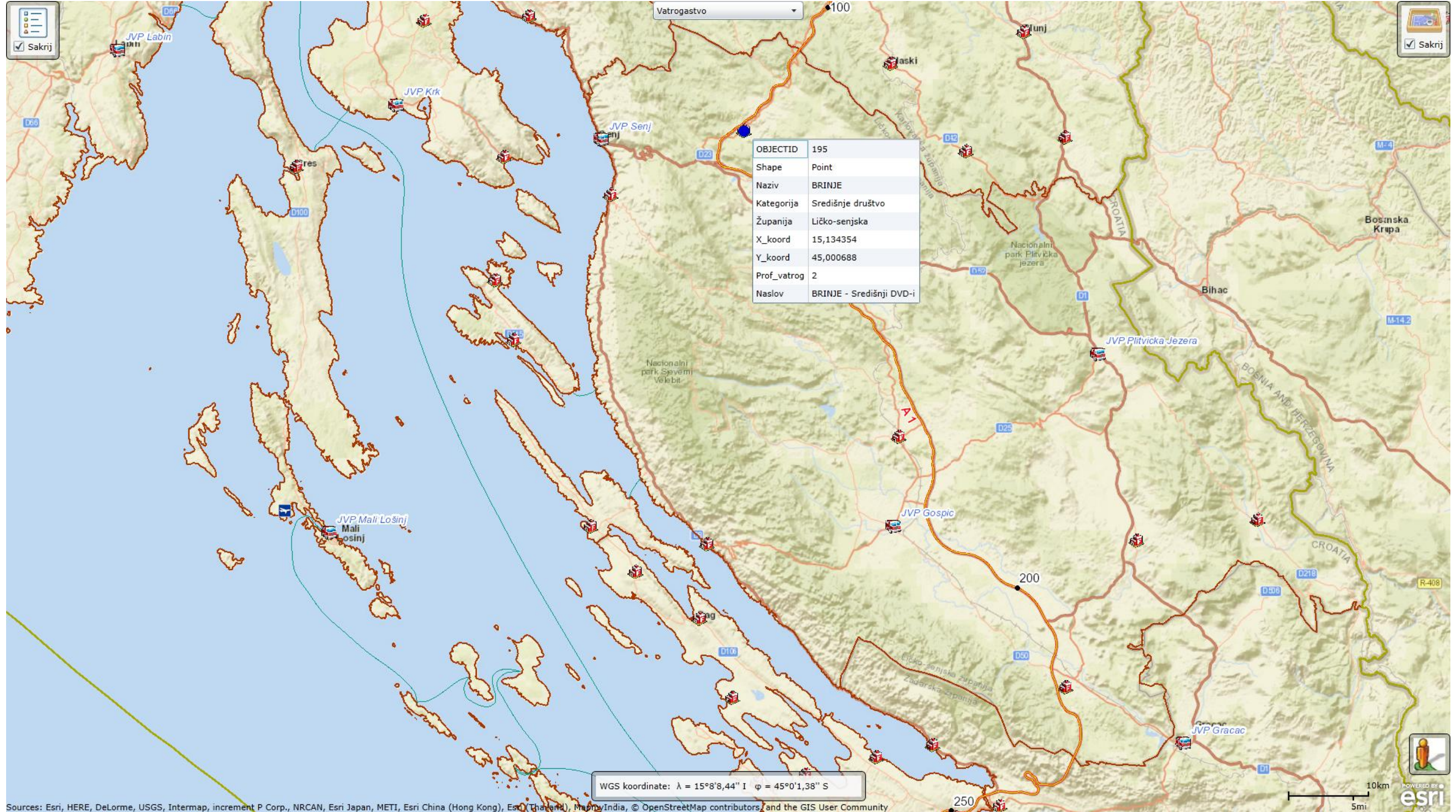


Sources: Esri, HERE, DeLorme, USGS, Intermap, increment P Corp., NRCAN, Esri Japan, METI, Esri China (Hong Kong), Esri (Thailand), MapmyIndia, © OpenStreetMap contributors, and the GIS User Community

Dobrovoljno vatrogasno društvo Karlobag

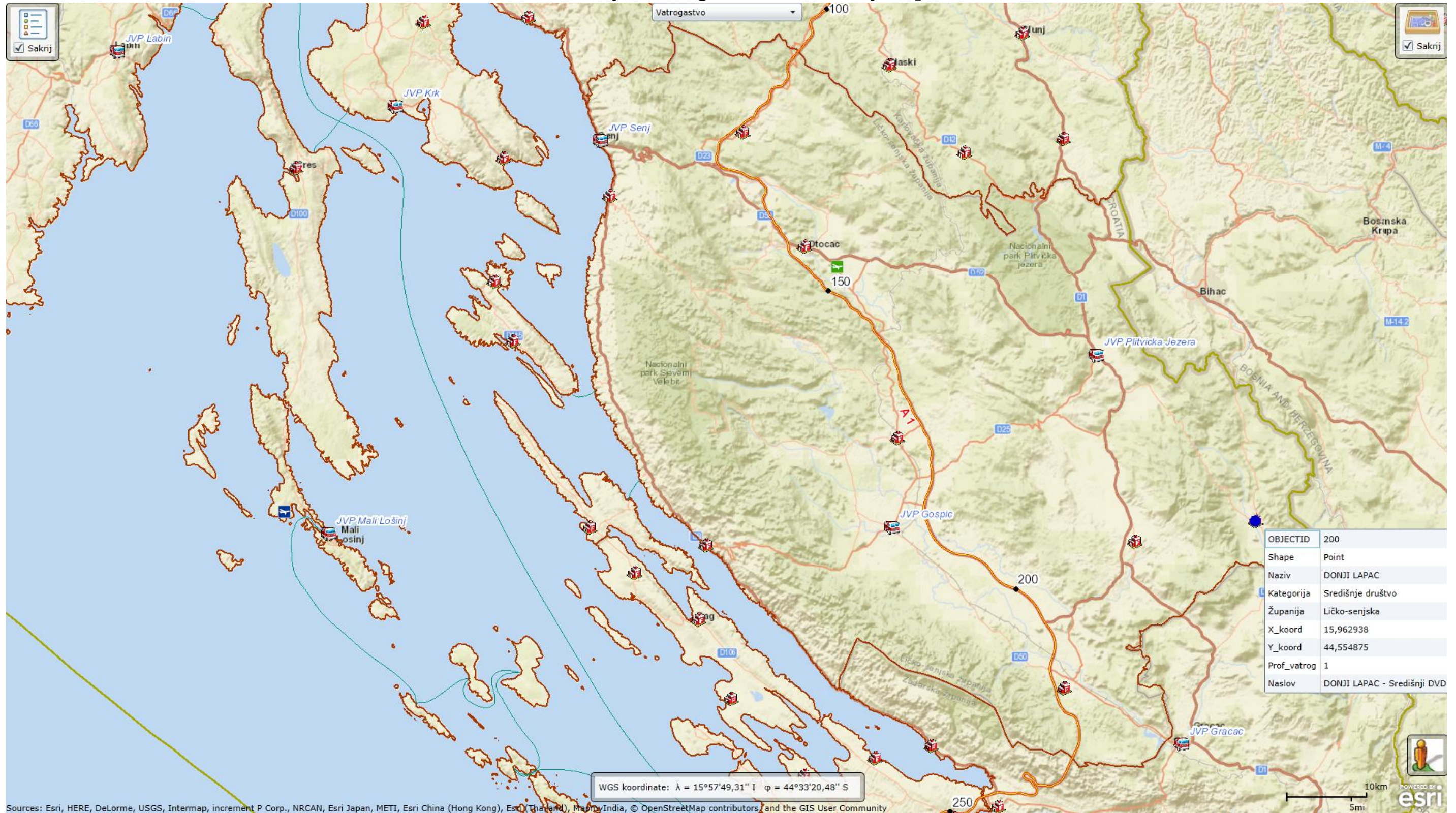


Dobrovoljno vatrogasno društvo Brinje

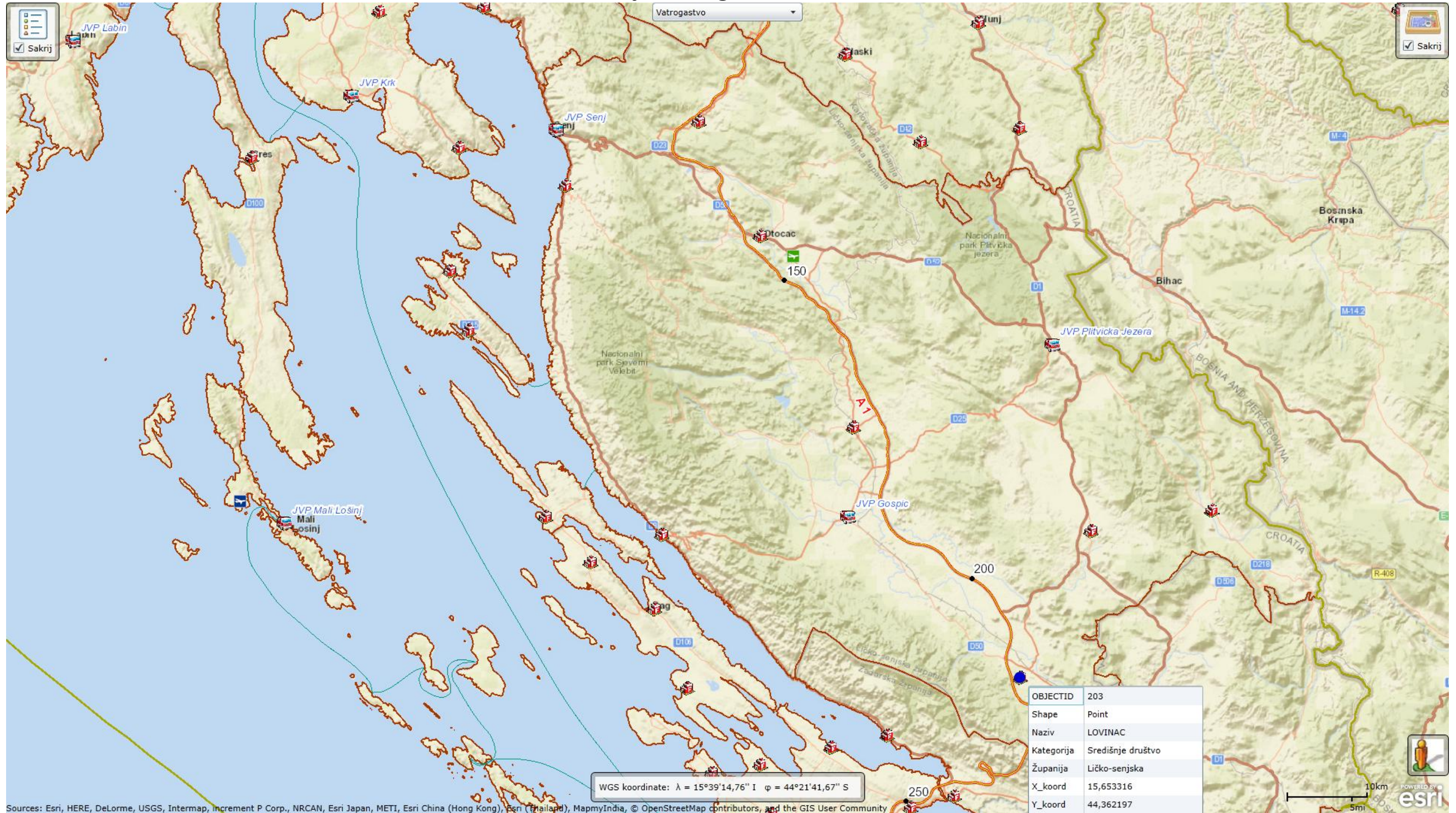


Sources: Esri, HERE, DeLorme, USGS, Intermap, increment P Corp., NRCAN, Esri Japan, METI, Esri China (Hong Kong), Swisstopo, Mapbox India, © OpenStreetMap contributors, and the GIS User Community

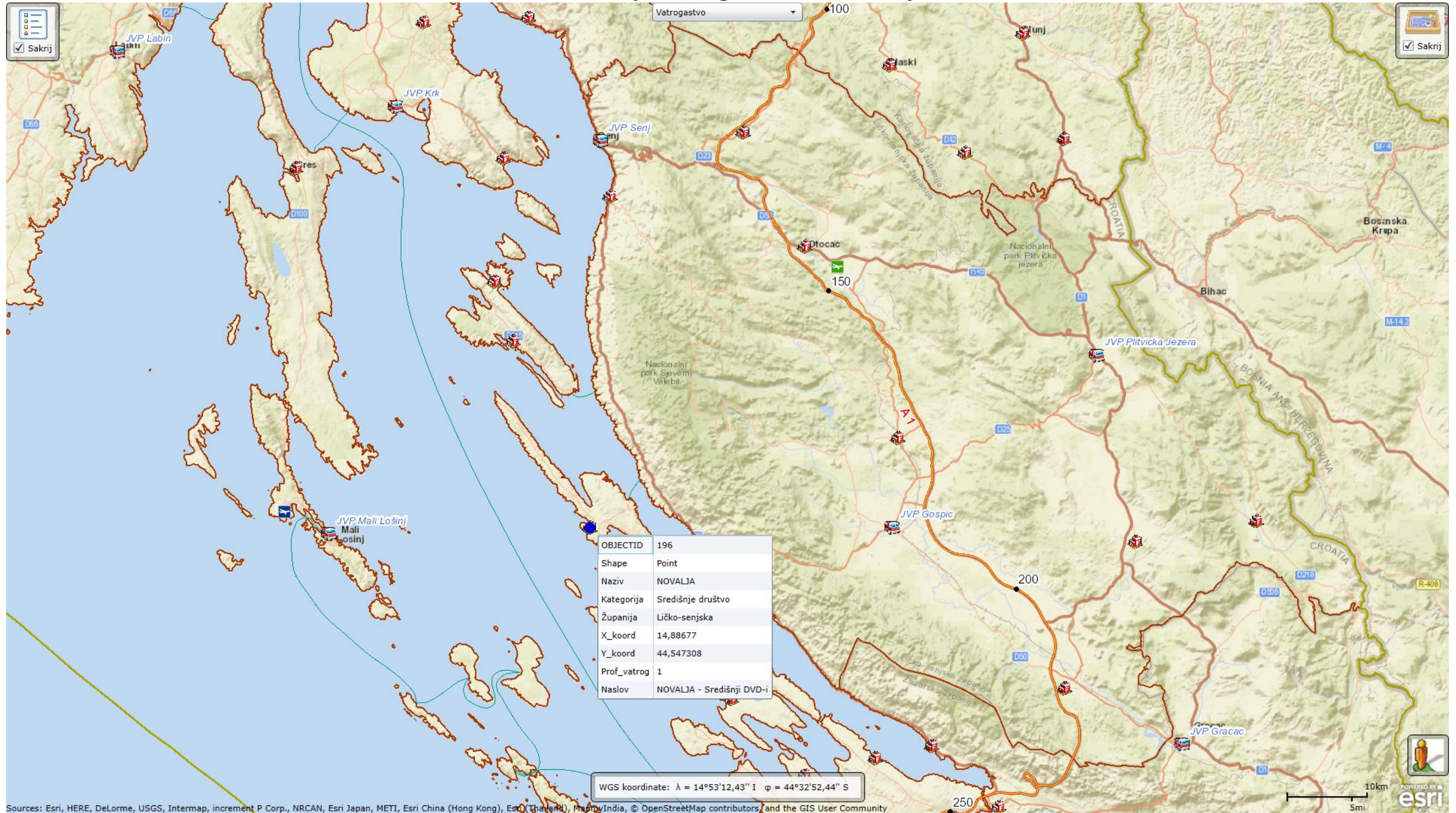
Dobrovoljno vatrogasno društvo Donji Lapac



Dobrovoljno vatrogasno društvo Lovinac

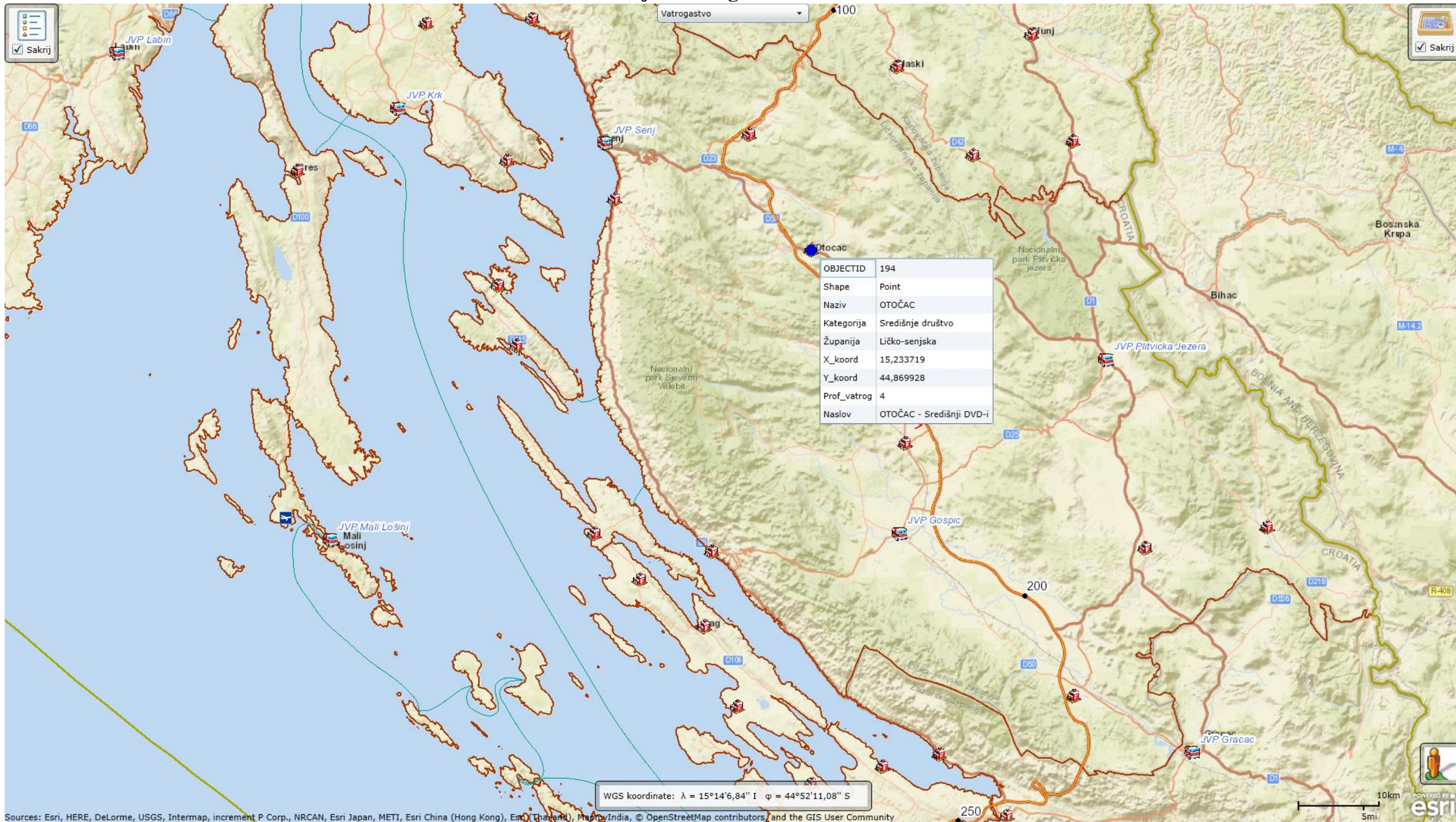


Dobrovoljno vatrogasno društvo Novalja



Sources: Esri, HERE, DeLorme, USGS, Intermap, increment P Corp., NRCAN, Esri Japan, METI, Esri China (Hong Kong), Swisstopo, Mapbox India, © OpenStreetMap contributors, and the GIS User Community

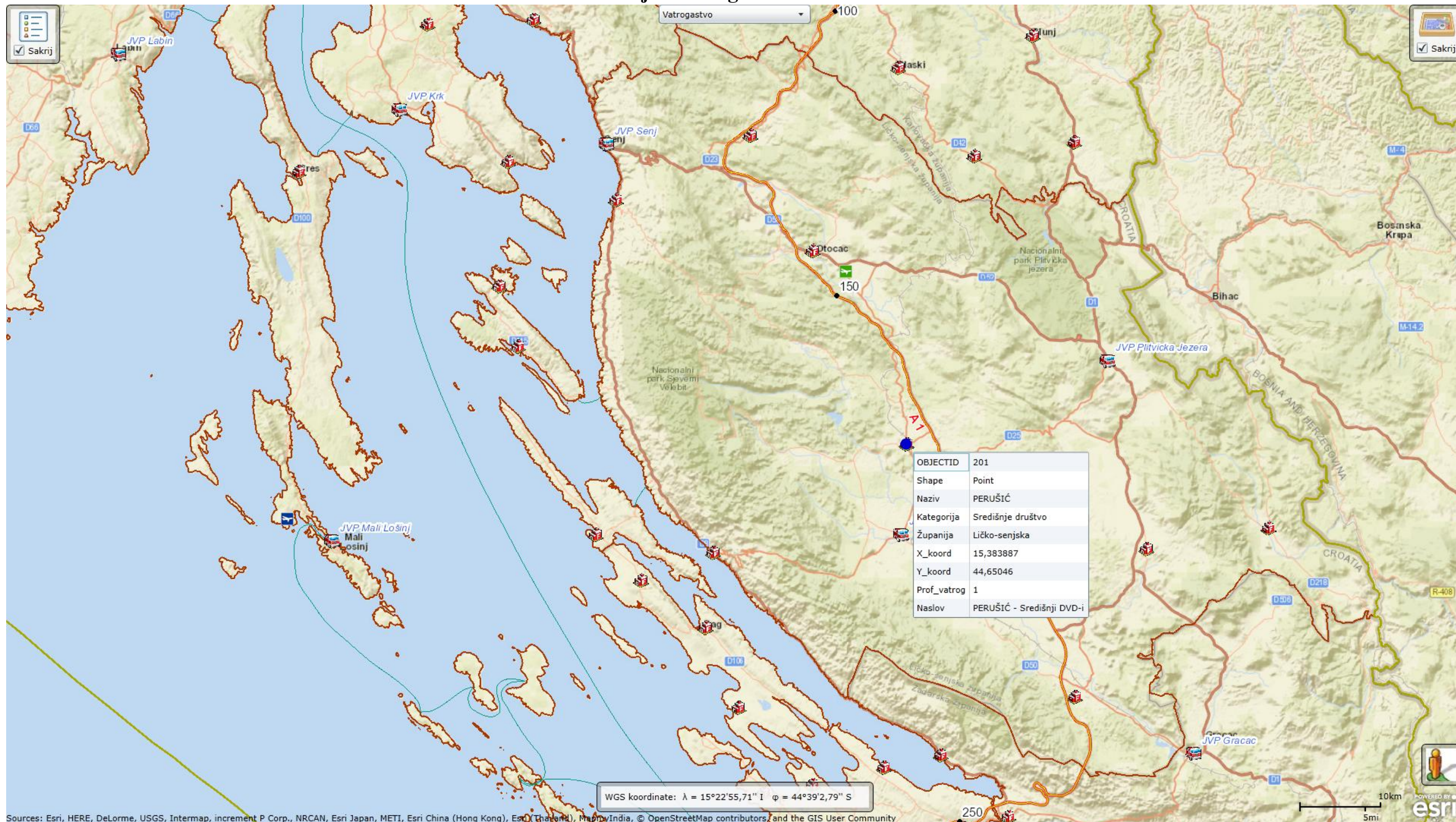
Dobrovoljno vatrogasno društvo Otočac



Sources: Esri, HERE, DeLorme, USGS, Intermap, increment P Corp., NRCAN, Esri Japan, METI, Esri China (Hong Kong), Esri (Thailand), Swisstopo, Mapbox India, © OpenStreetMap contributors, and the GIS User Community

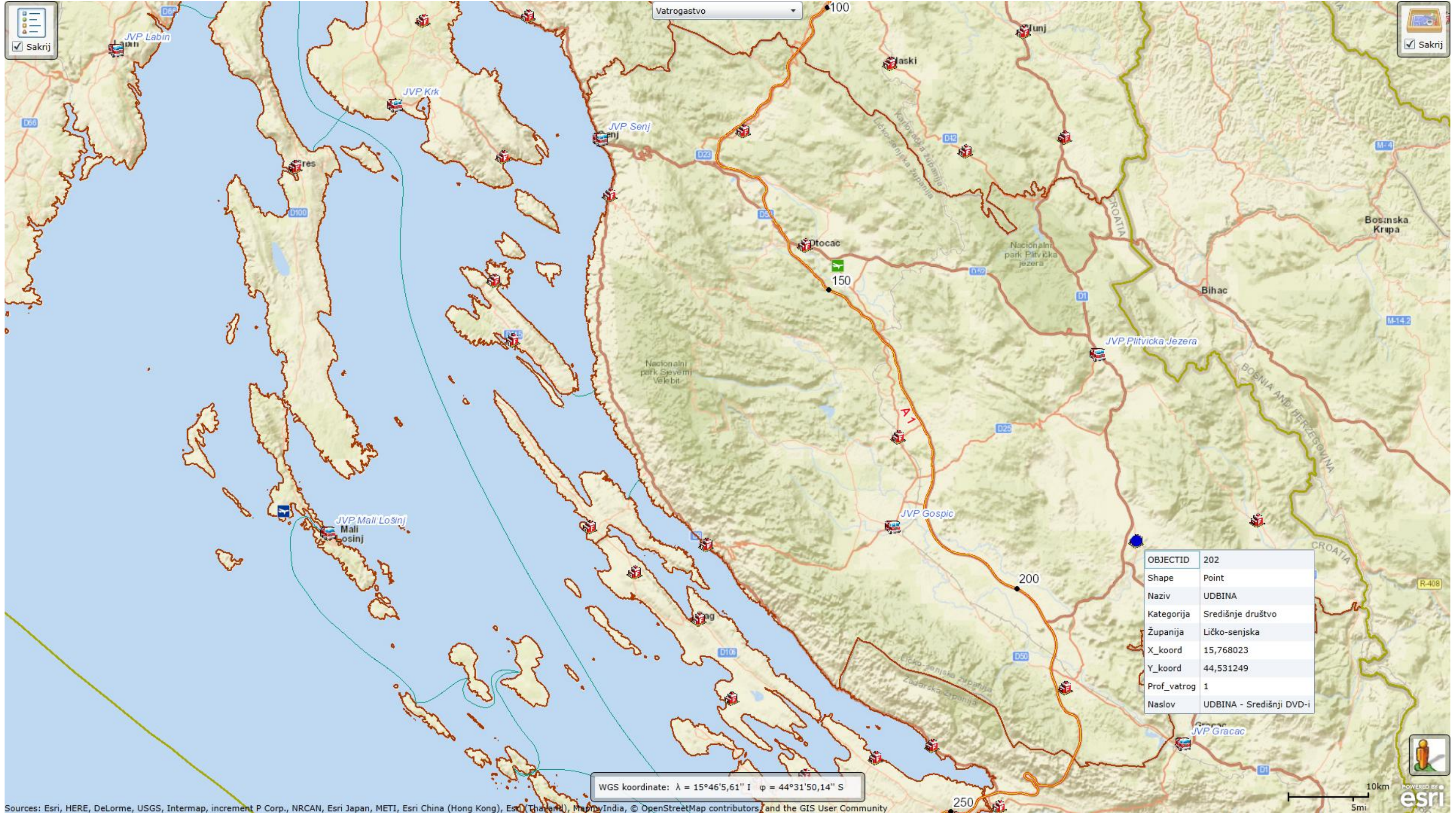


Dobrovoljno vatrogasno društvo Perušić



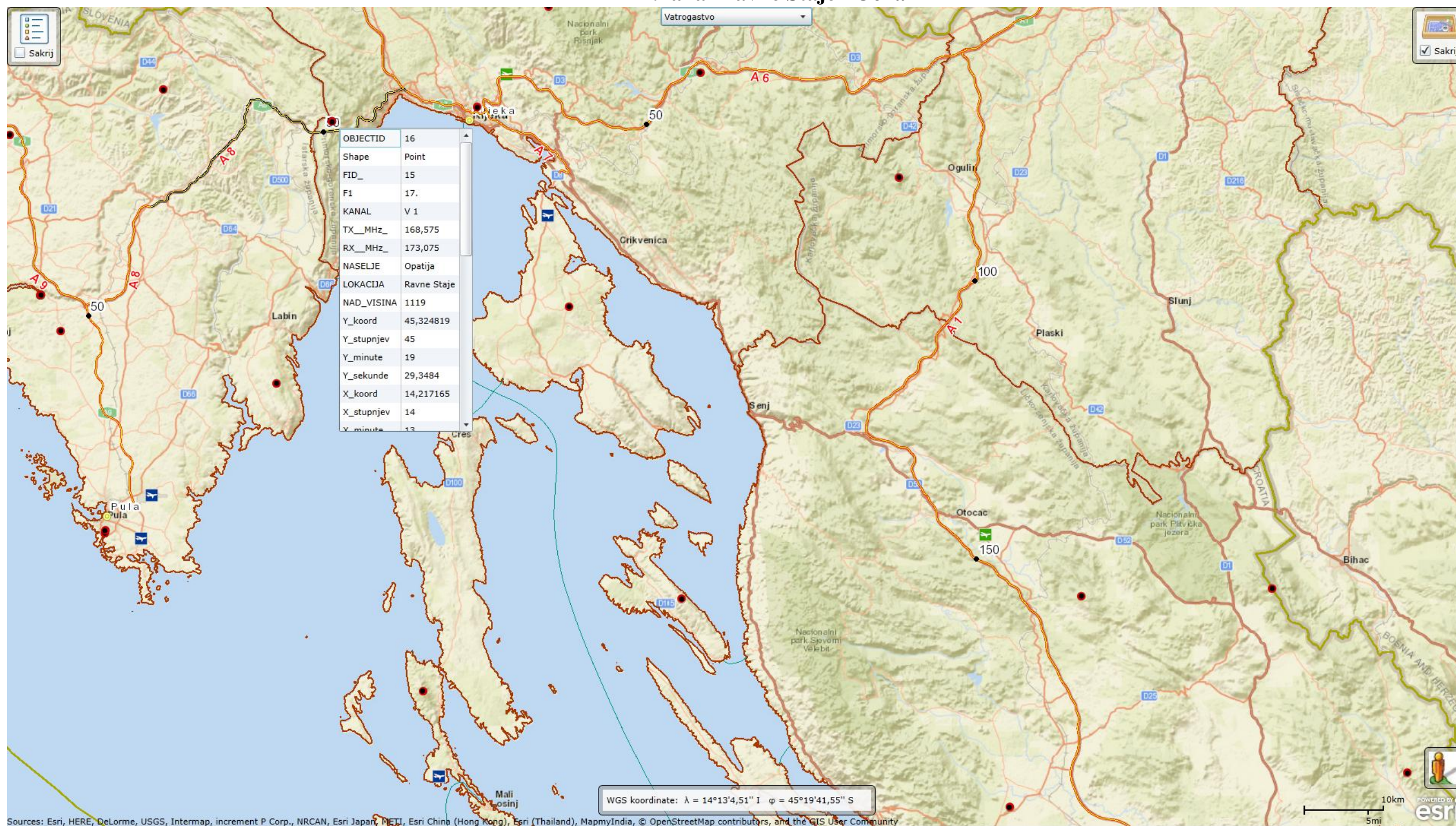
Sources: Esri, HERE, DeLorme, USGS, Intermap, increment P Corp., NRCAN, Esri Japan, METI, Esri China (Hong Kong), Swisstopo, Mapbox India, © OpenStreetMap contributors, and the GIS User Community

Dobrovoljno vatrogasno društvo Udbina

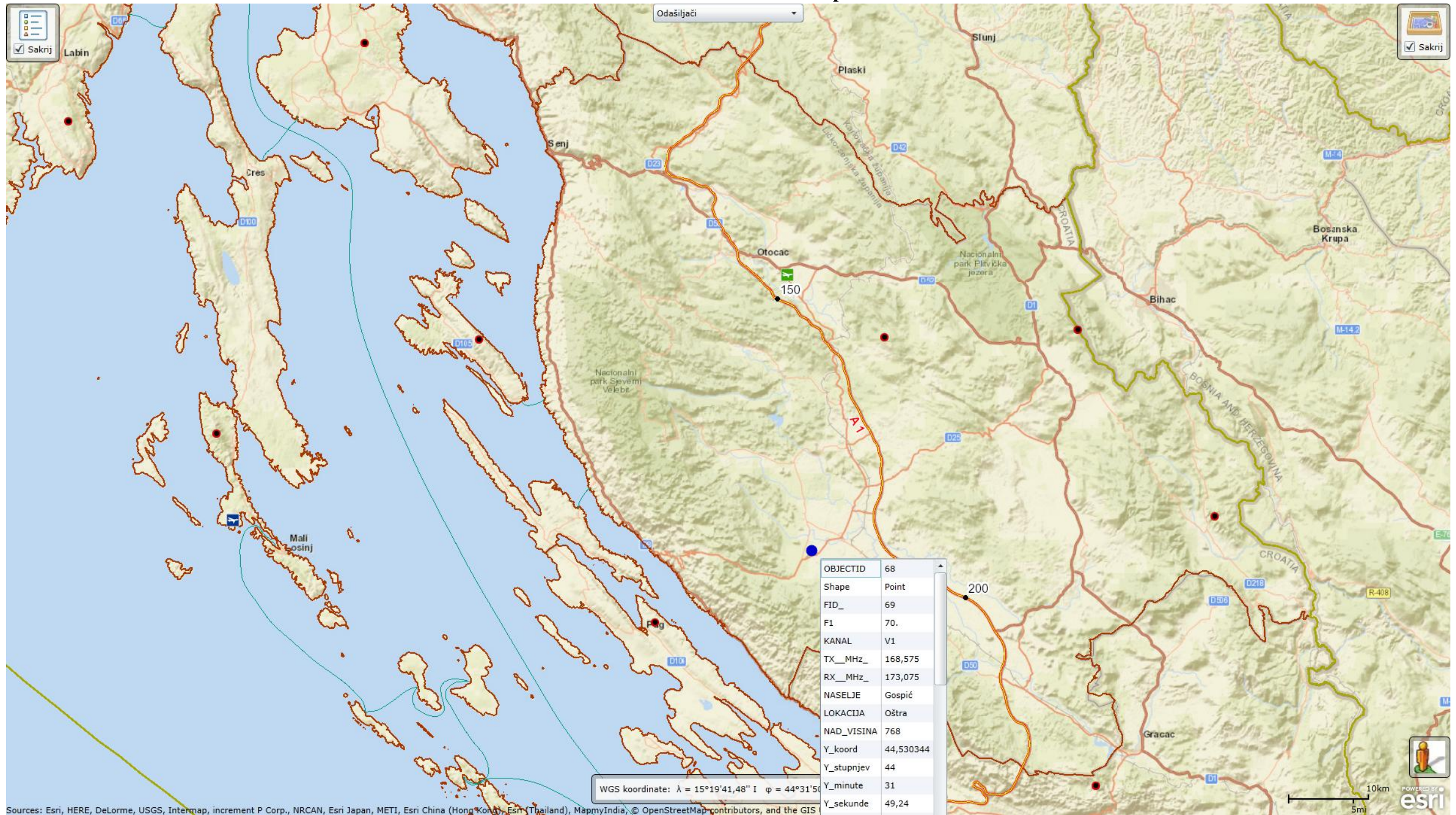


Lokacije repetitora za komunikaciju na području Ličko-senjske županije – PRILOG 2

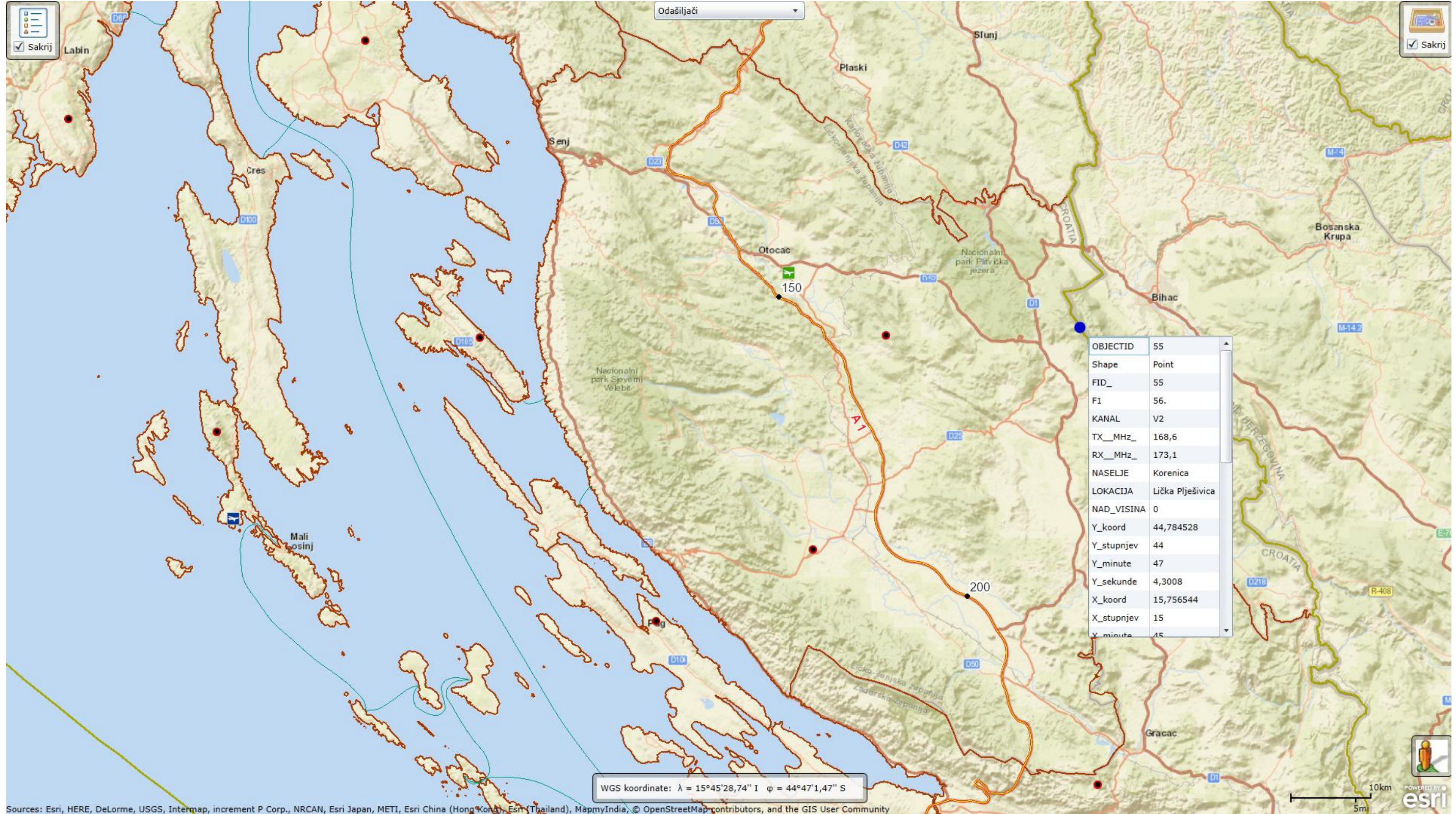
I.kanal Ravne Staje - Učka



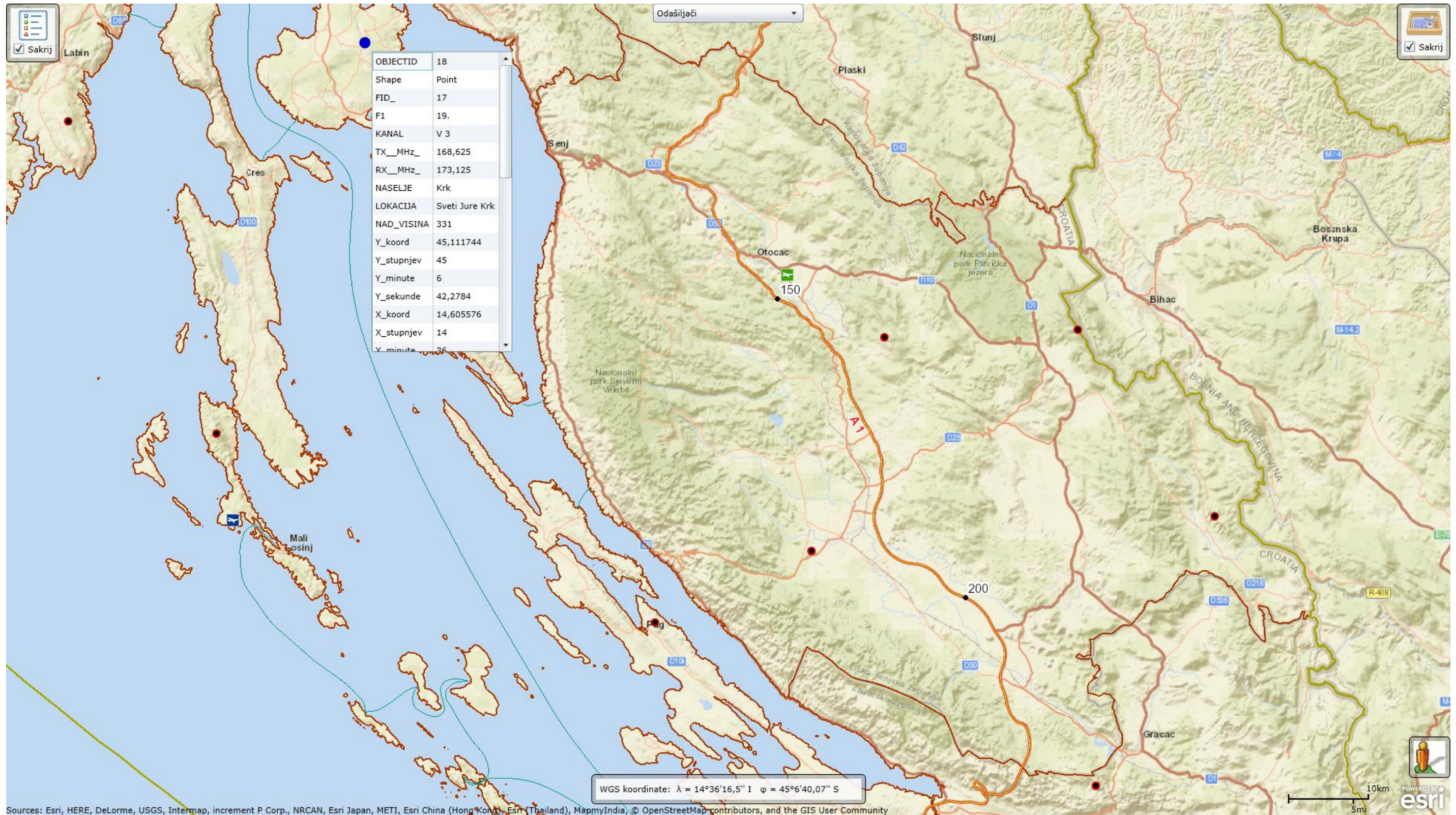
I.kanal – Oštra - Gospić



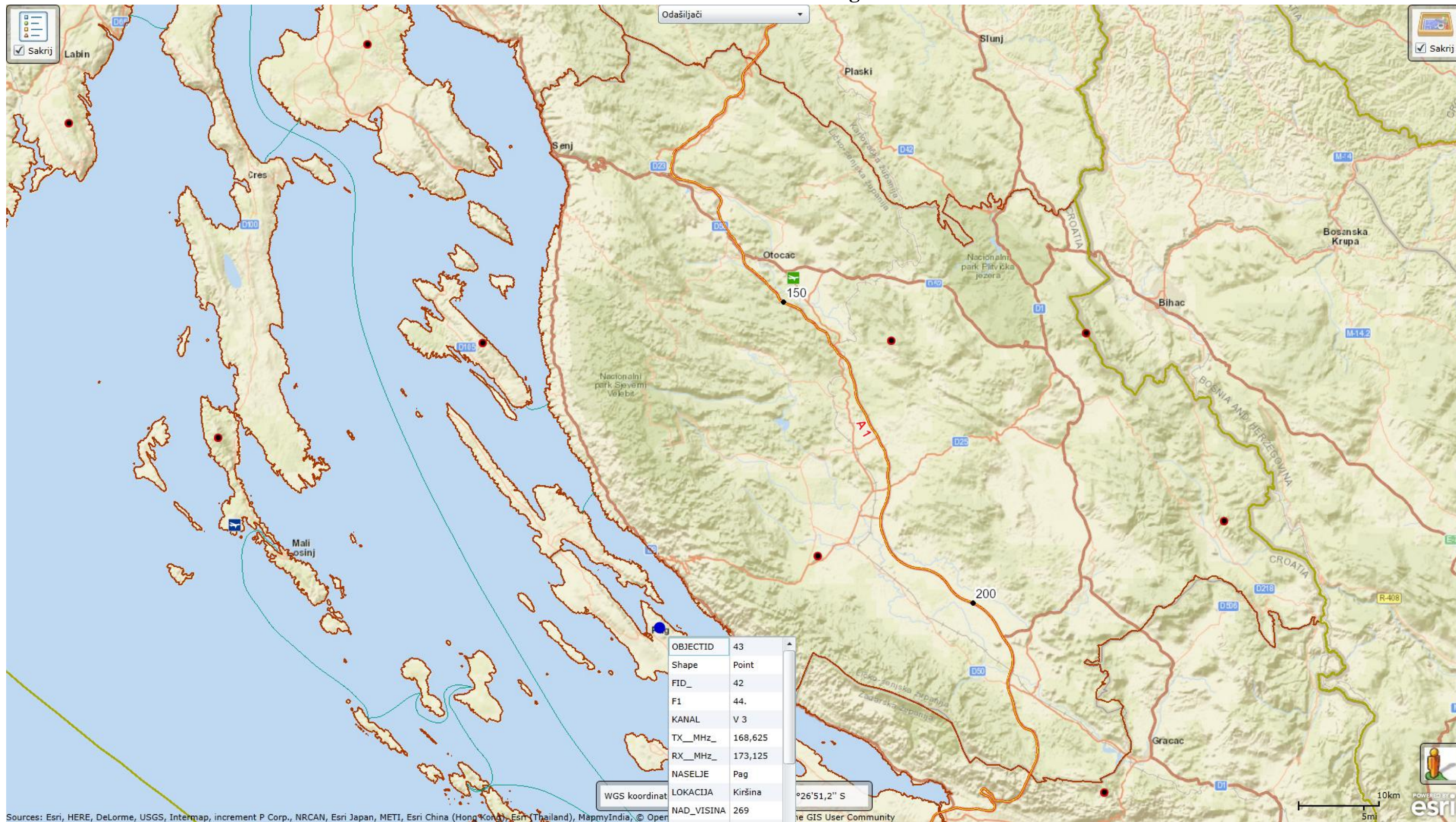
II. kanal – Lička Plješivica - Korenica



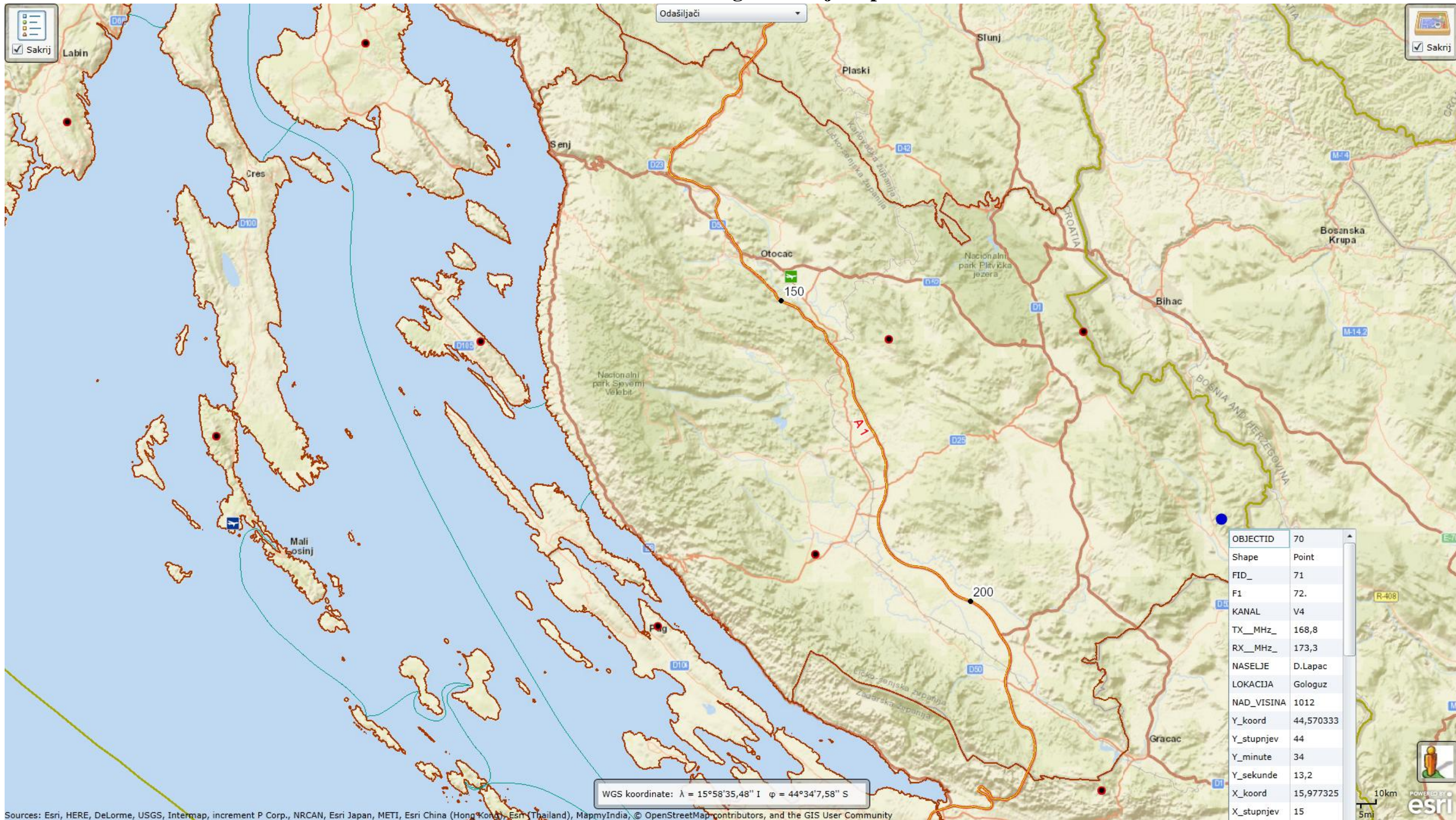
III. kanal – Sveti Jure – Kras



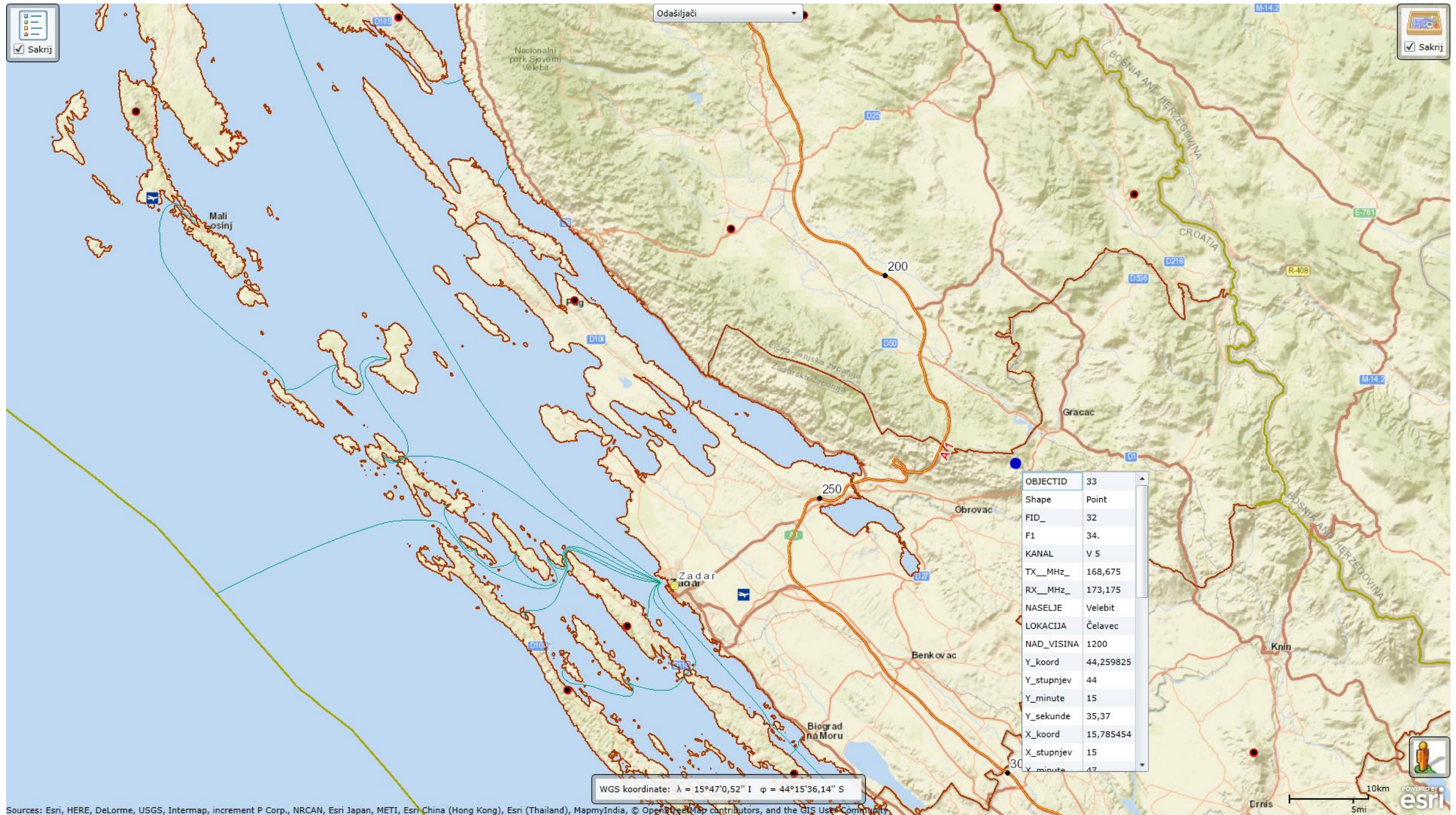
III. kanal – Kiršina - Pag



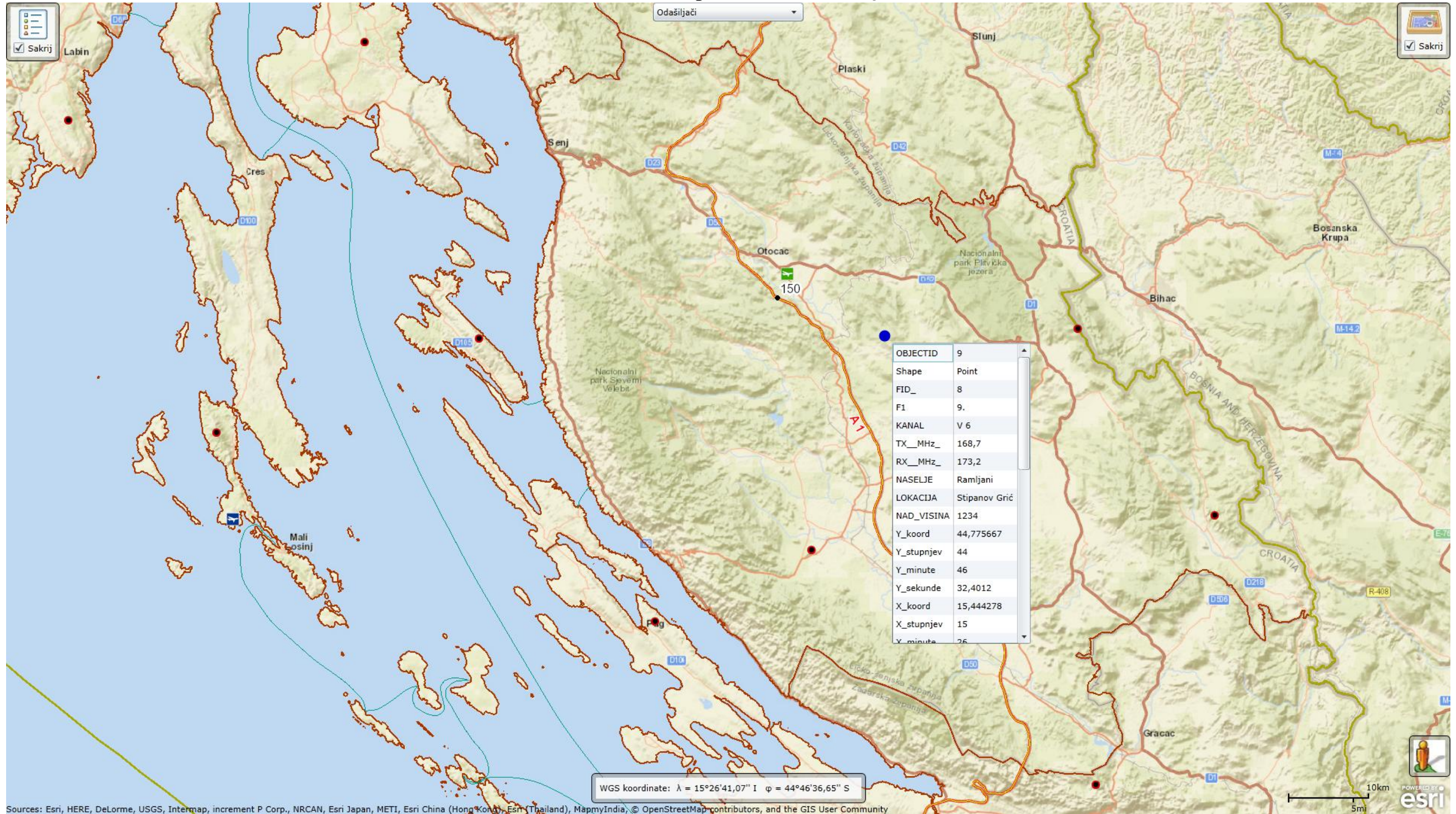
IV. kanal – Gologuz – Donji Lapac



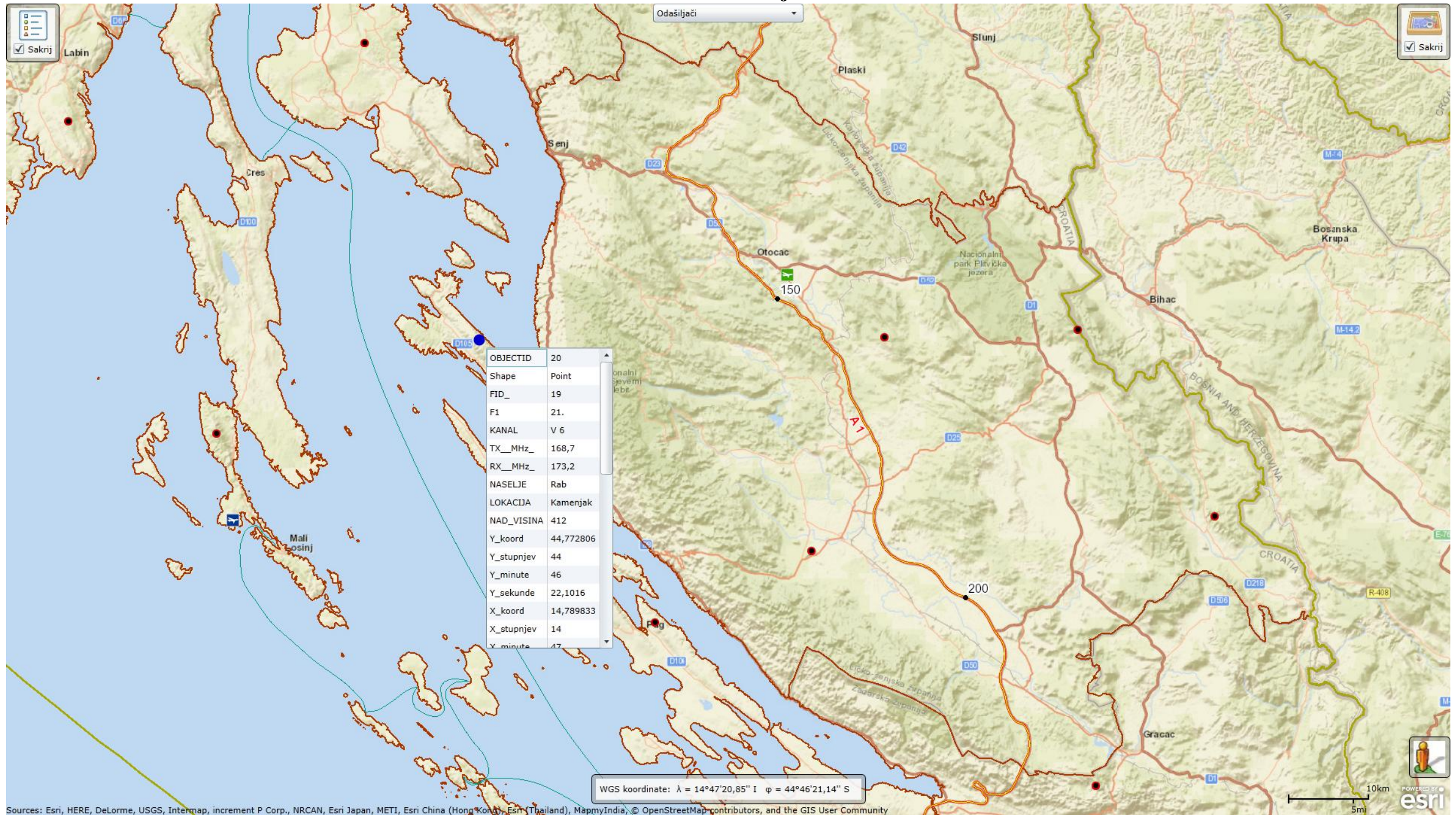
V. kanal – Čelavec - Gračac



VI. kanal - Stipanov Grič – Ramljani

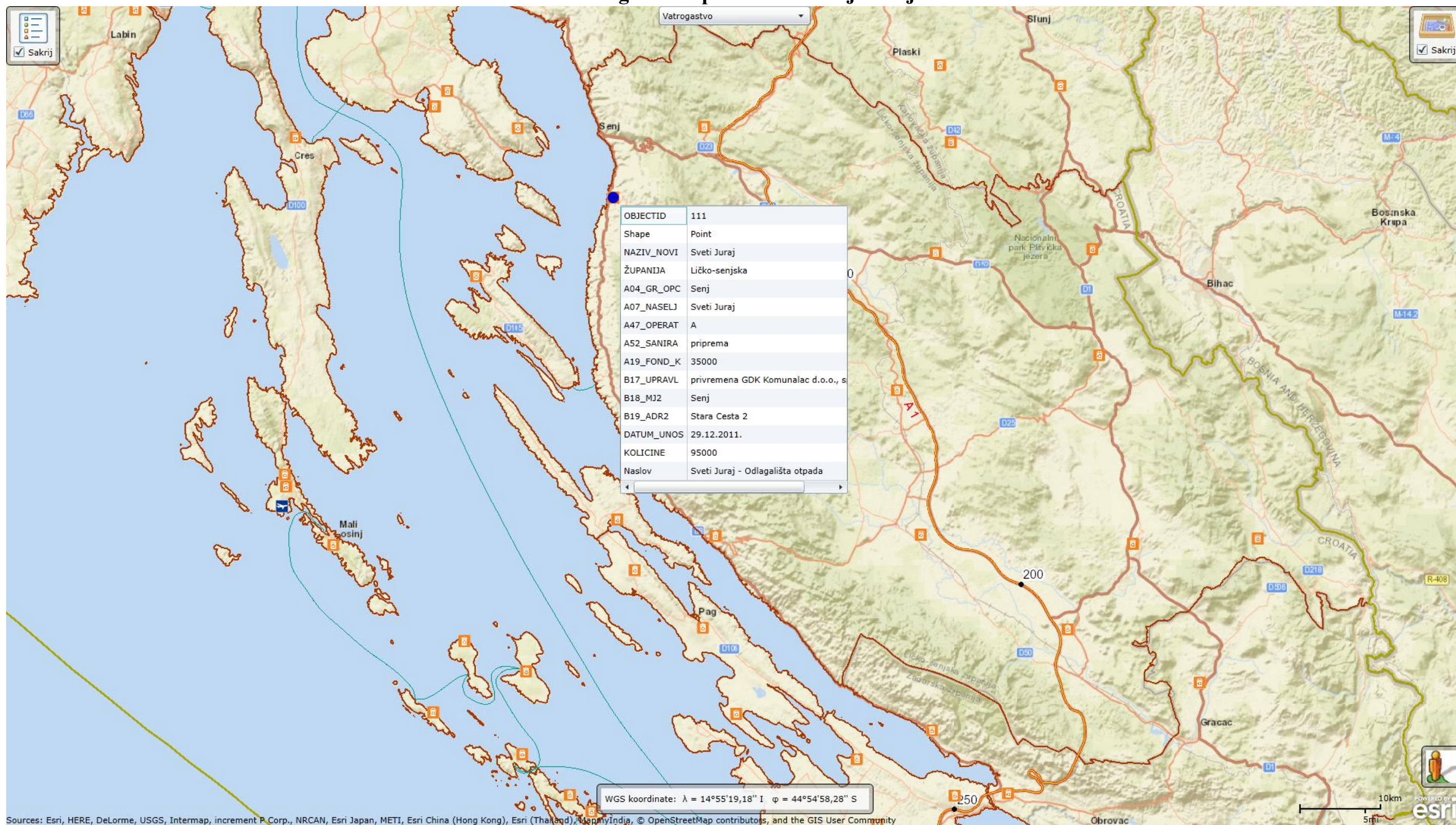


VI. kanal – Kamenjak - Rab

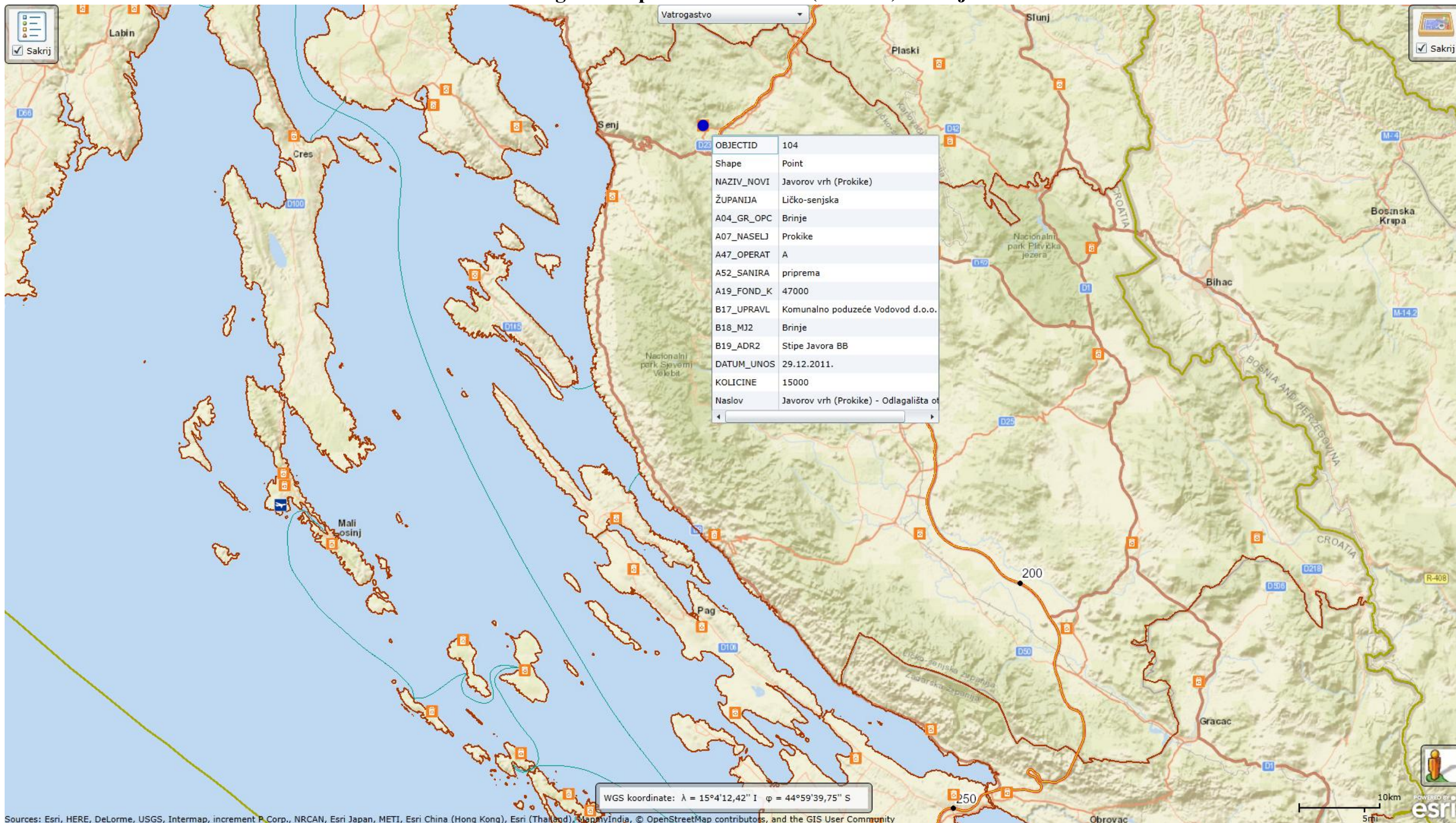


Odlagališta otpada - PRILOG 3

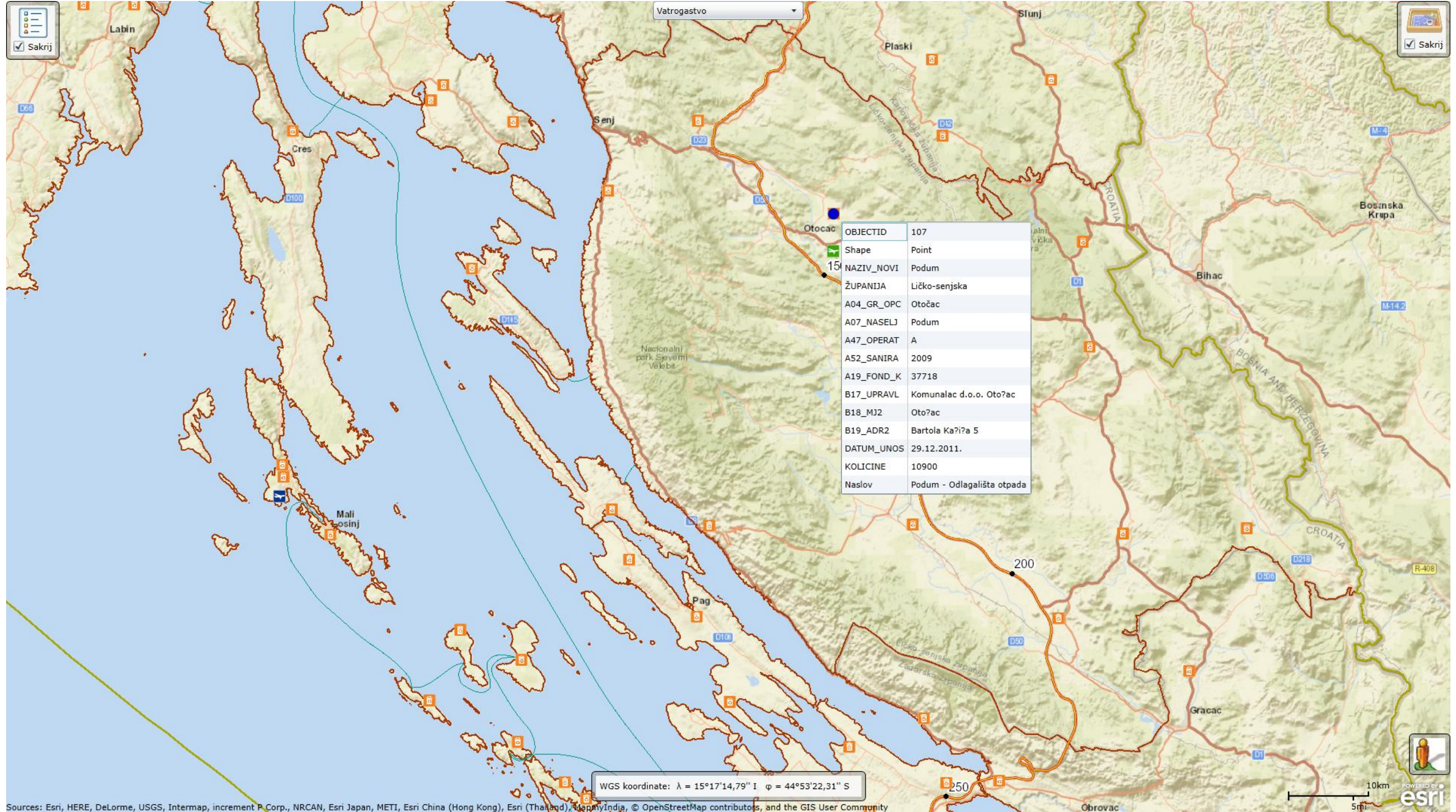
Odlagalište otpada Sveti Juraj - Senj



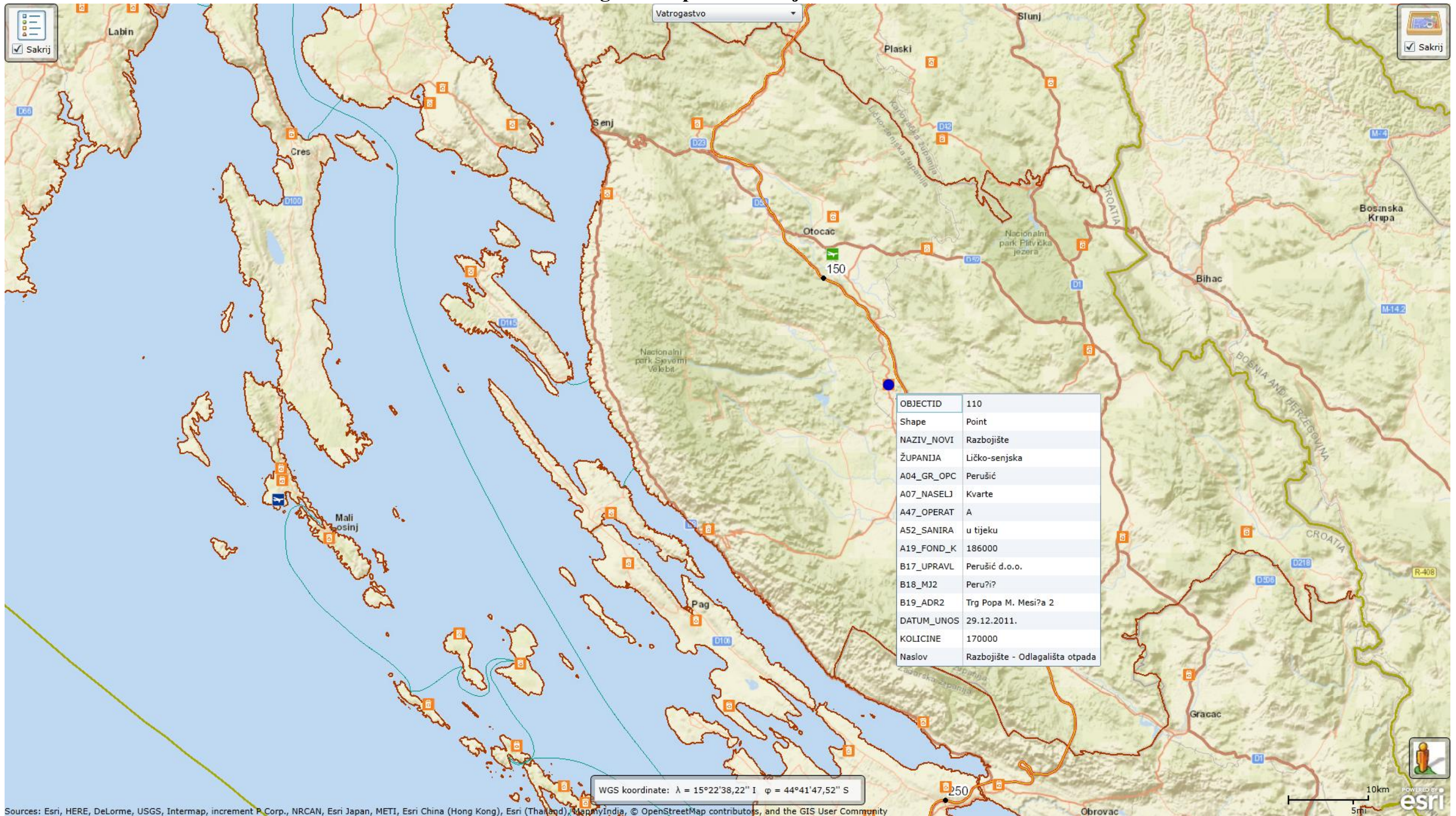
Odlagalište otpada Javorov vrh (Prokike) - Brinje



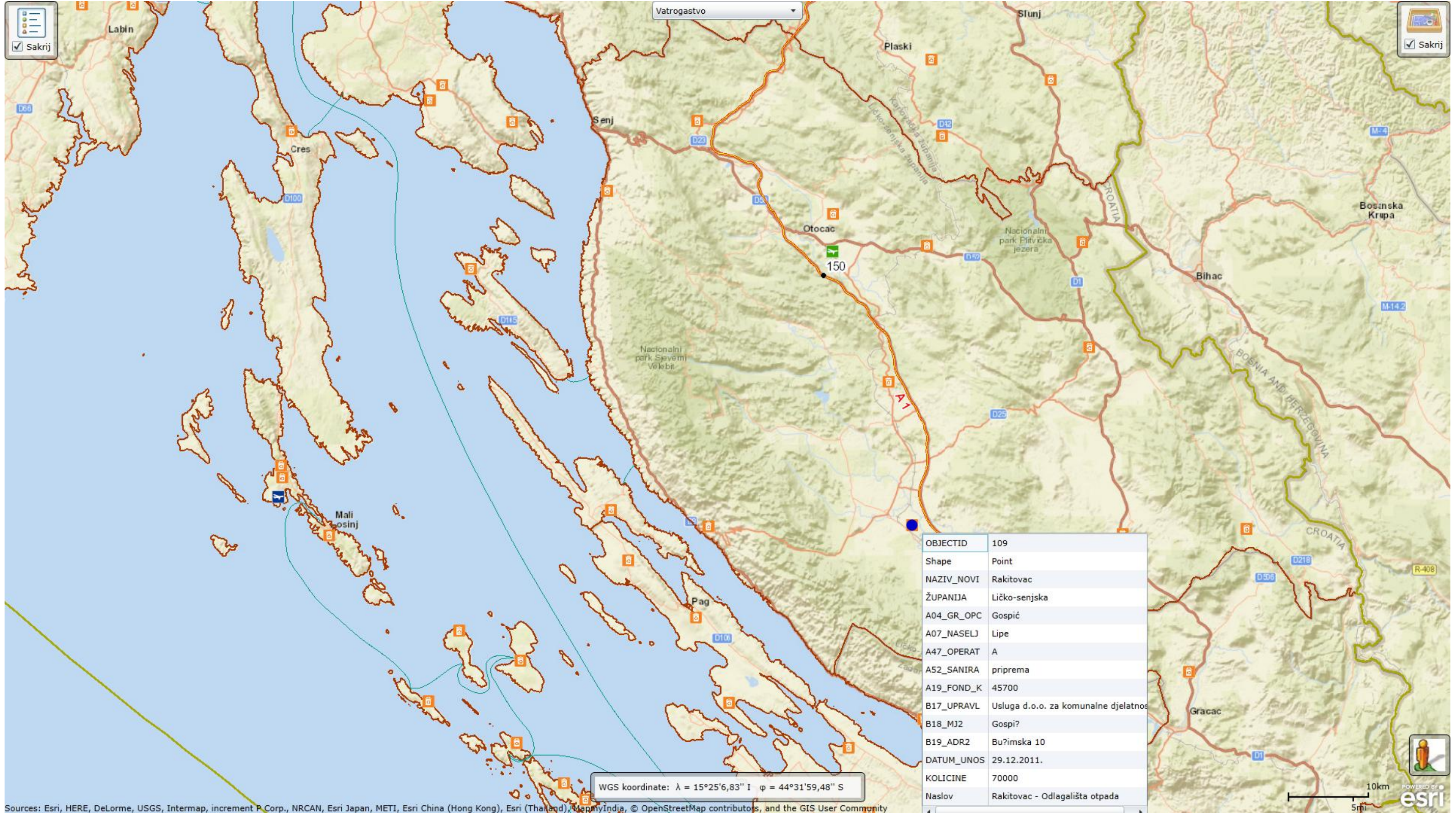
Odlagalište otpada Podum - Otočac



Odlagalište otpada Razbojište - Perušić

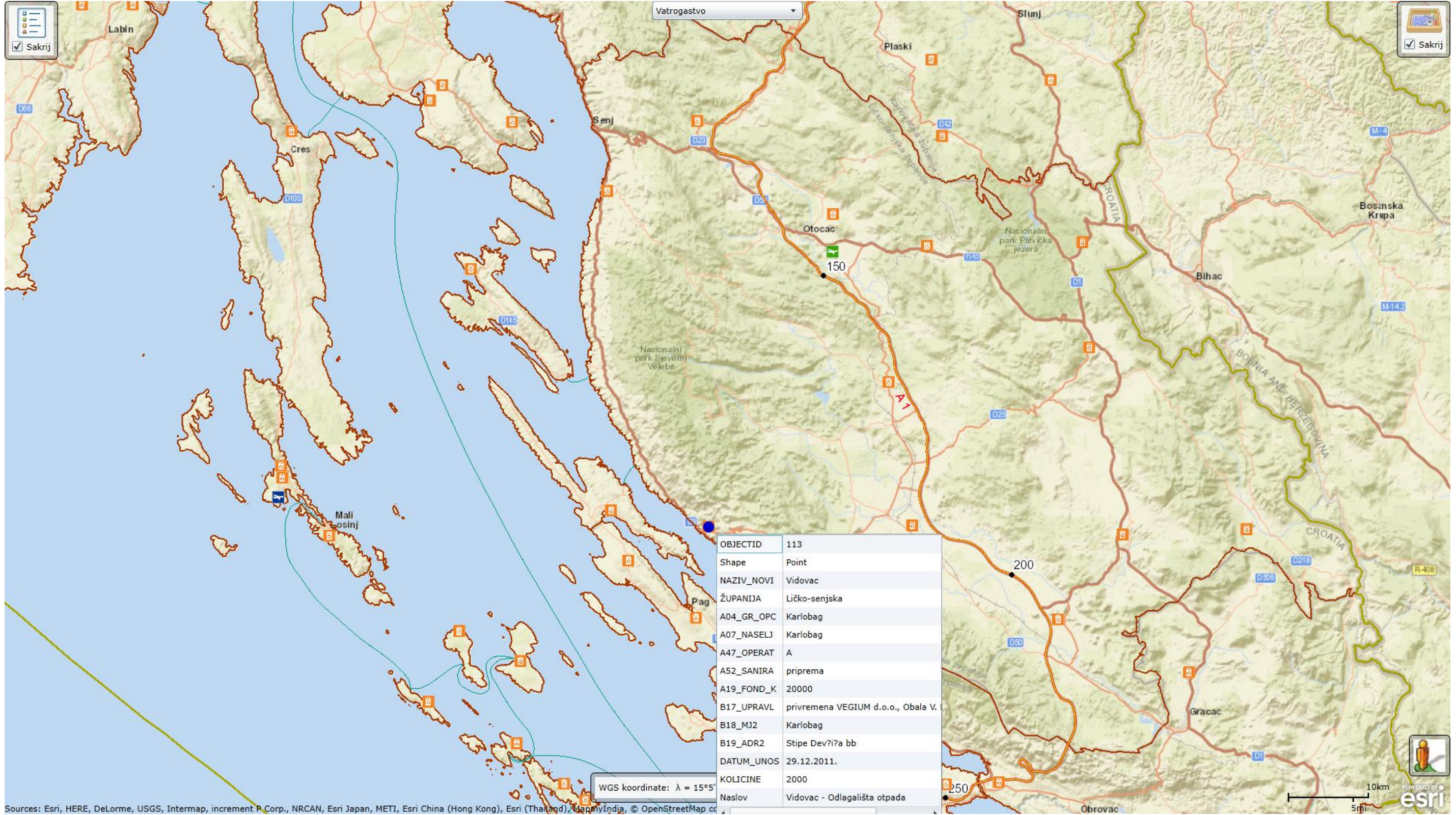


Odlagalište otpada Rakitovac - Gospić



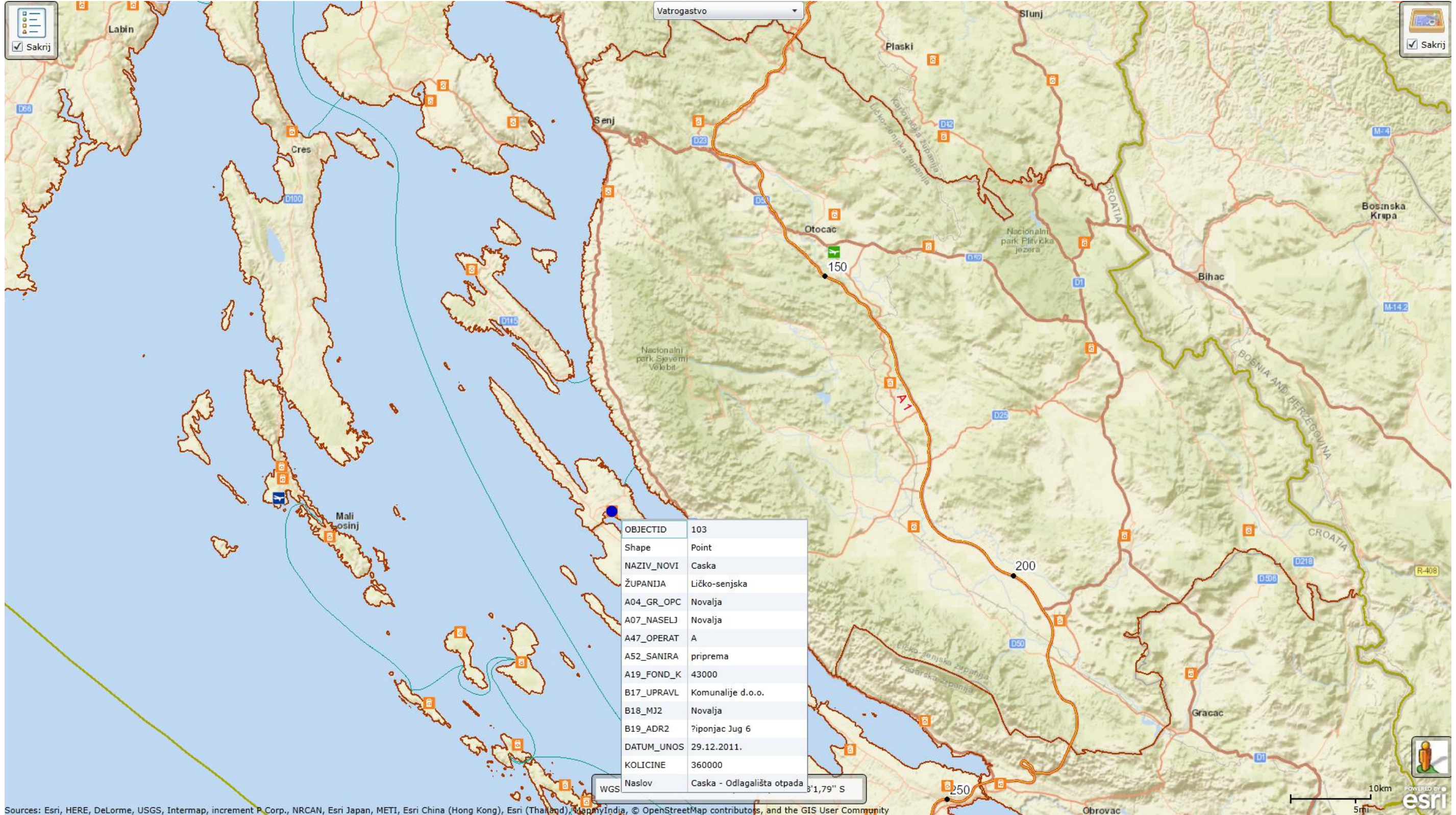
Sources: Esri, HERE, DeLorme, USGS, Intermap, increment P Corp., NRCAN, Esri Japan, METI, Esri China (Hong Kong), Esri (Thailand), Swisstopo, MapmyIndia, © OpenStreetMap contributors, and the GIS User Community

Odlagalište otpada Vidovac - Karlobag



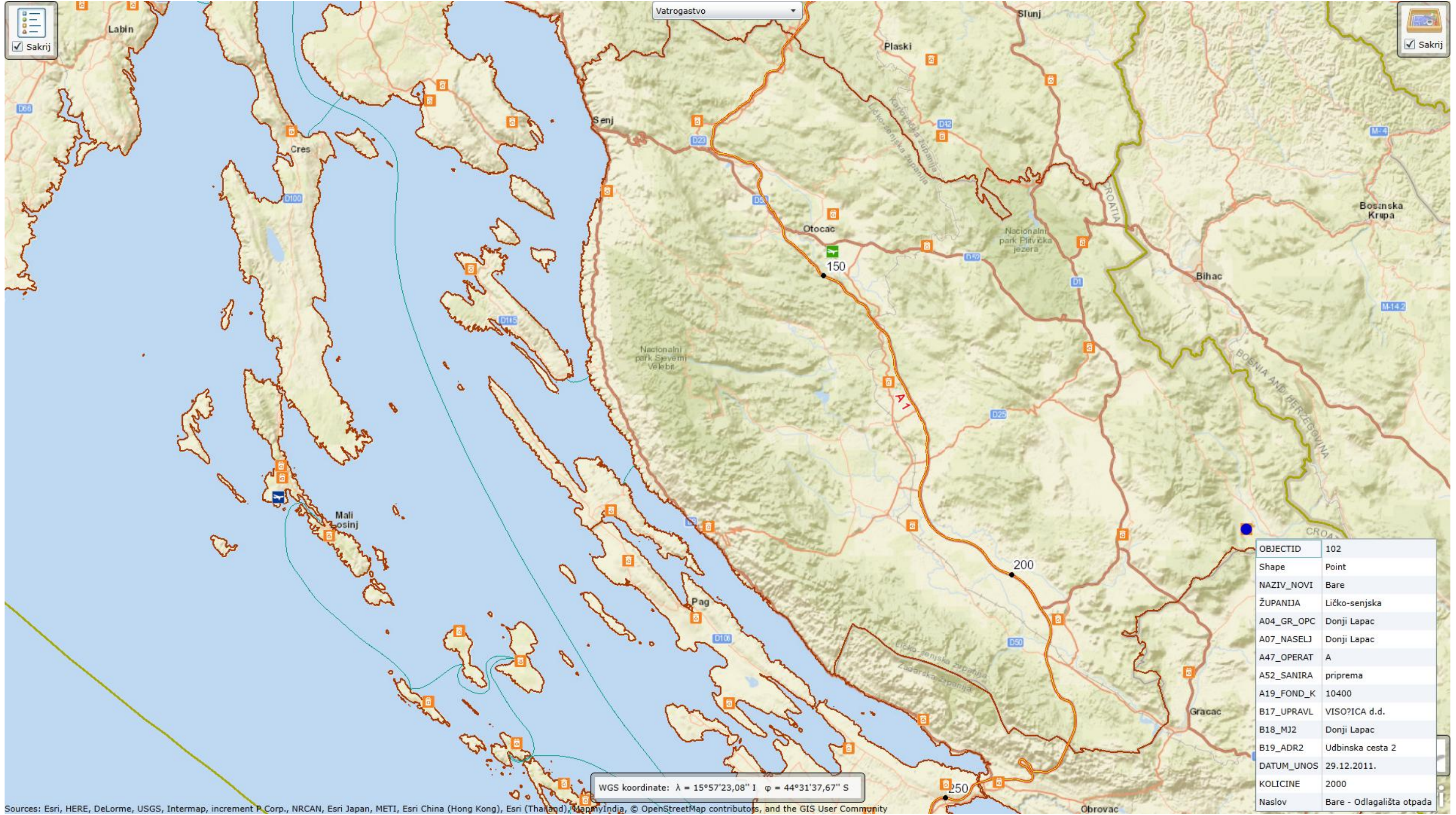
Sources: Esri, HERE, DeLorme, USGS, Intermap, increment P Corp., NRCAN, Esri Japan, METI, Esri China (Hong Kong), Esri (Thailand), Swisstopo, MapmyIndia, © OpenStreetMap cc

Odlagalište otpada Caska - Novalja

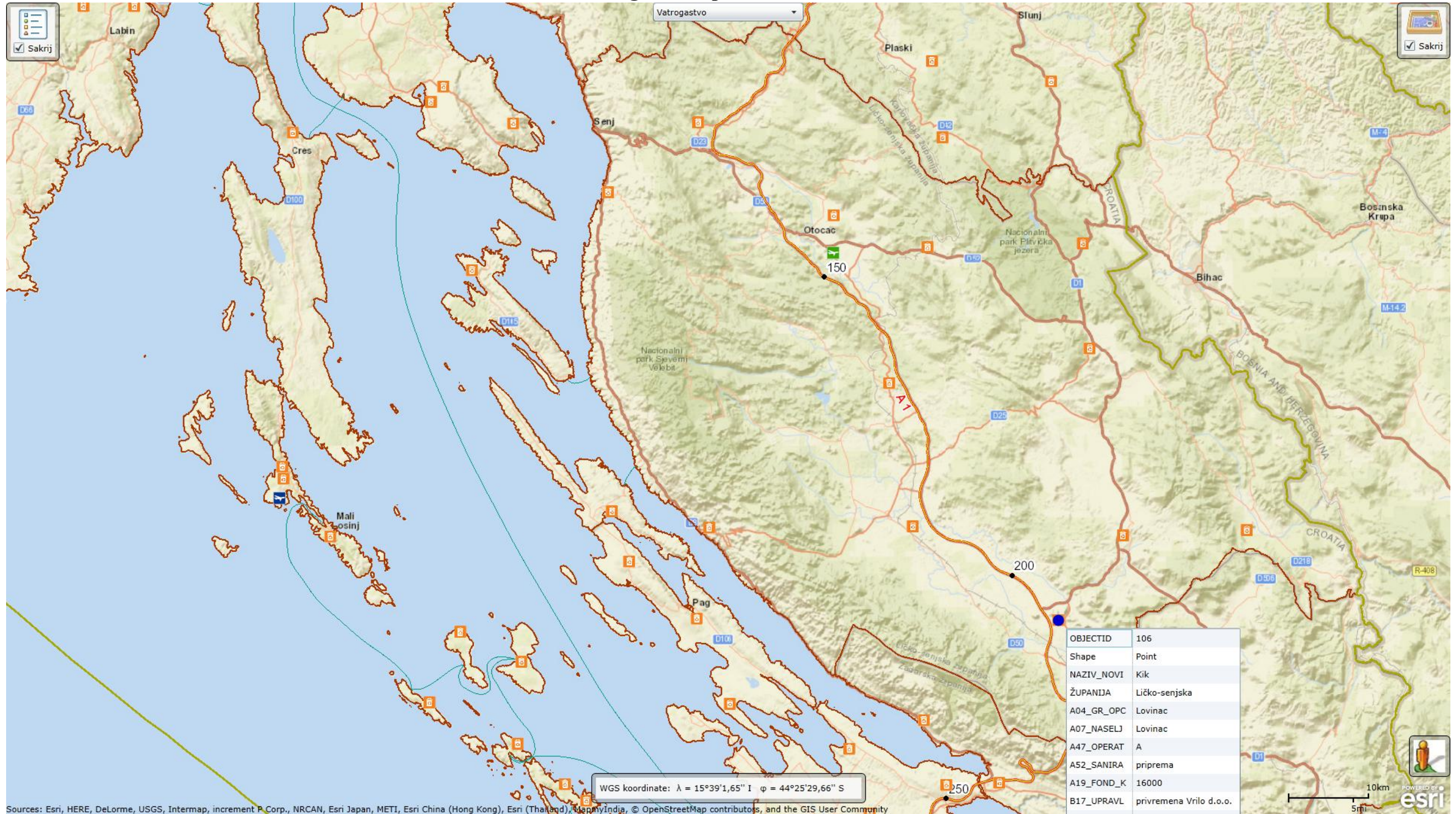


Sources: Esri, HERE, DeLorme, USGS, Intermap, increment P Corp., NRCAN, Esri Japan, METI, Esri China (Hong Kong), Esri (Thailand), Swisstopo, MapmyIndia, © OpenStreetMap contributors, and the GIS User Community

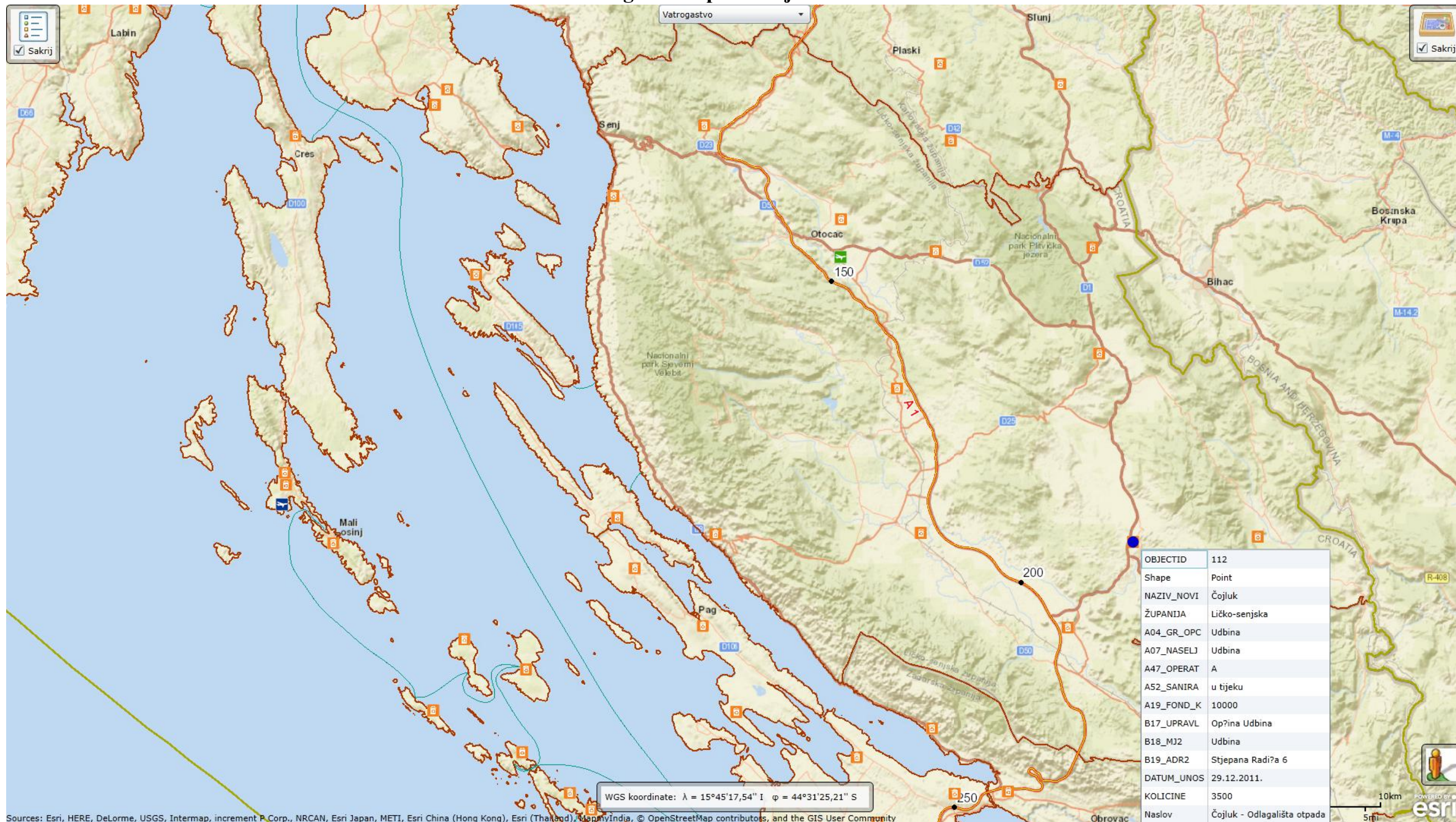
Odlagalište otpada Bare – Donji Lapac



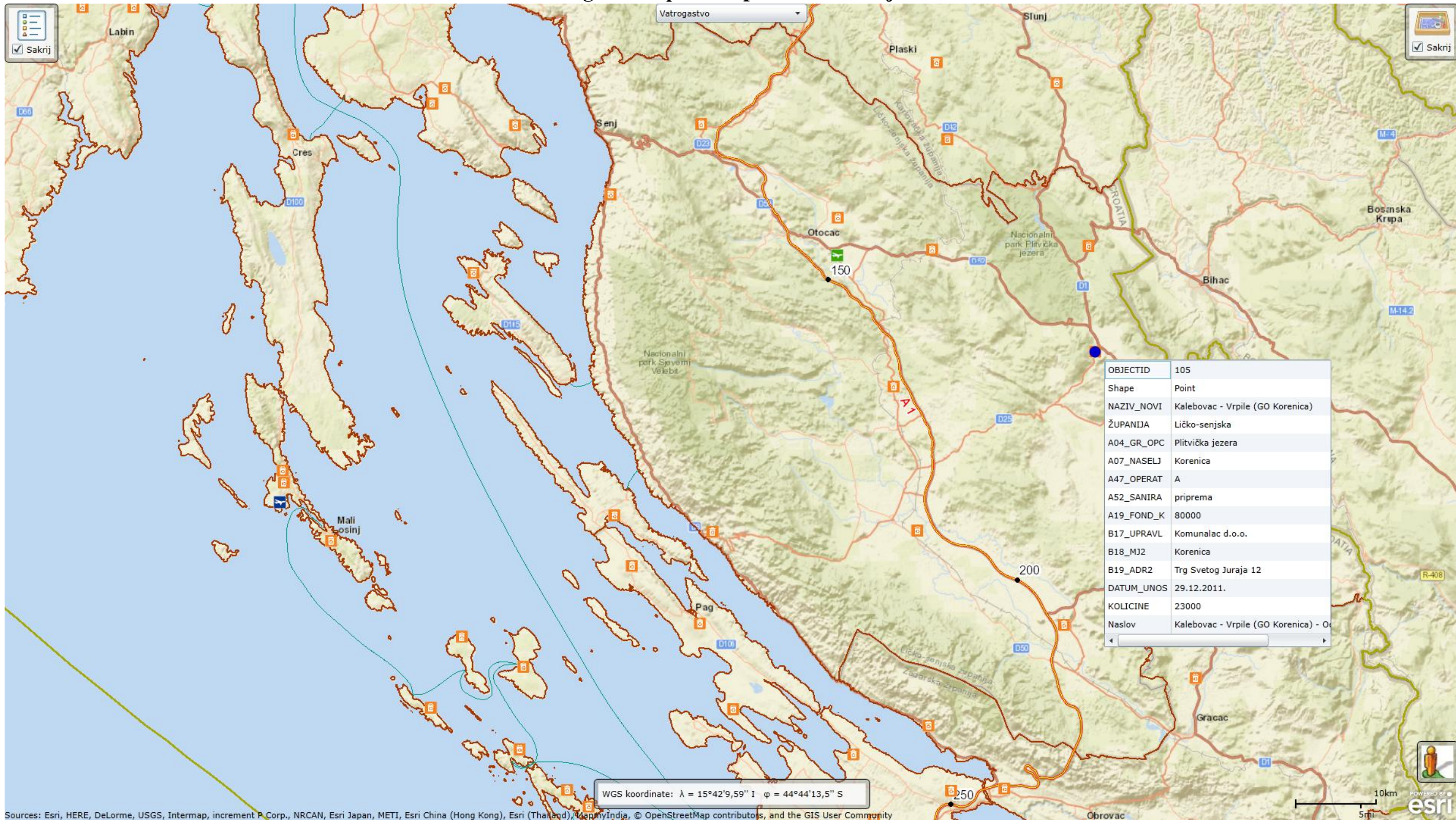
Odlagalište otpada Kik - Lovinac



Odlagalište otpada Čojluk - Udbina

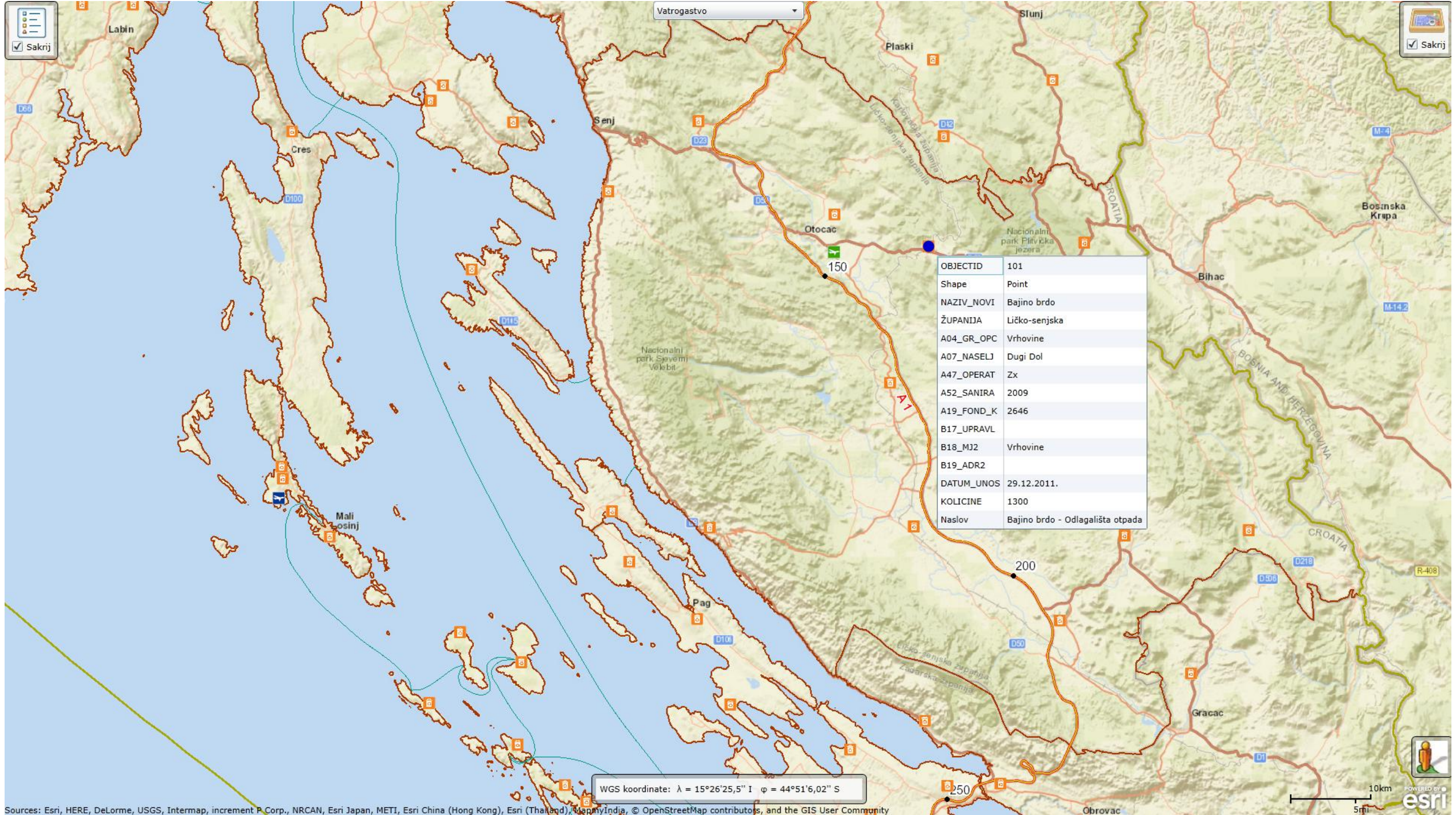


Odlagalište otpada Vrpile – Plitvička jezera

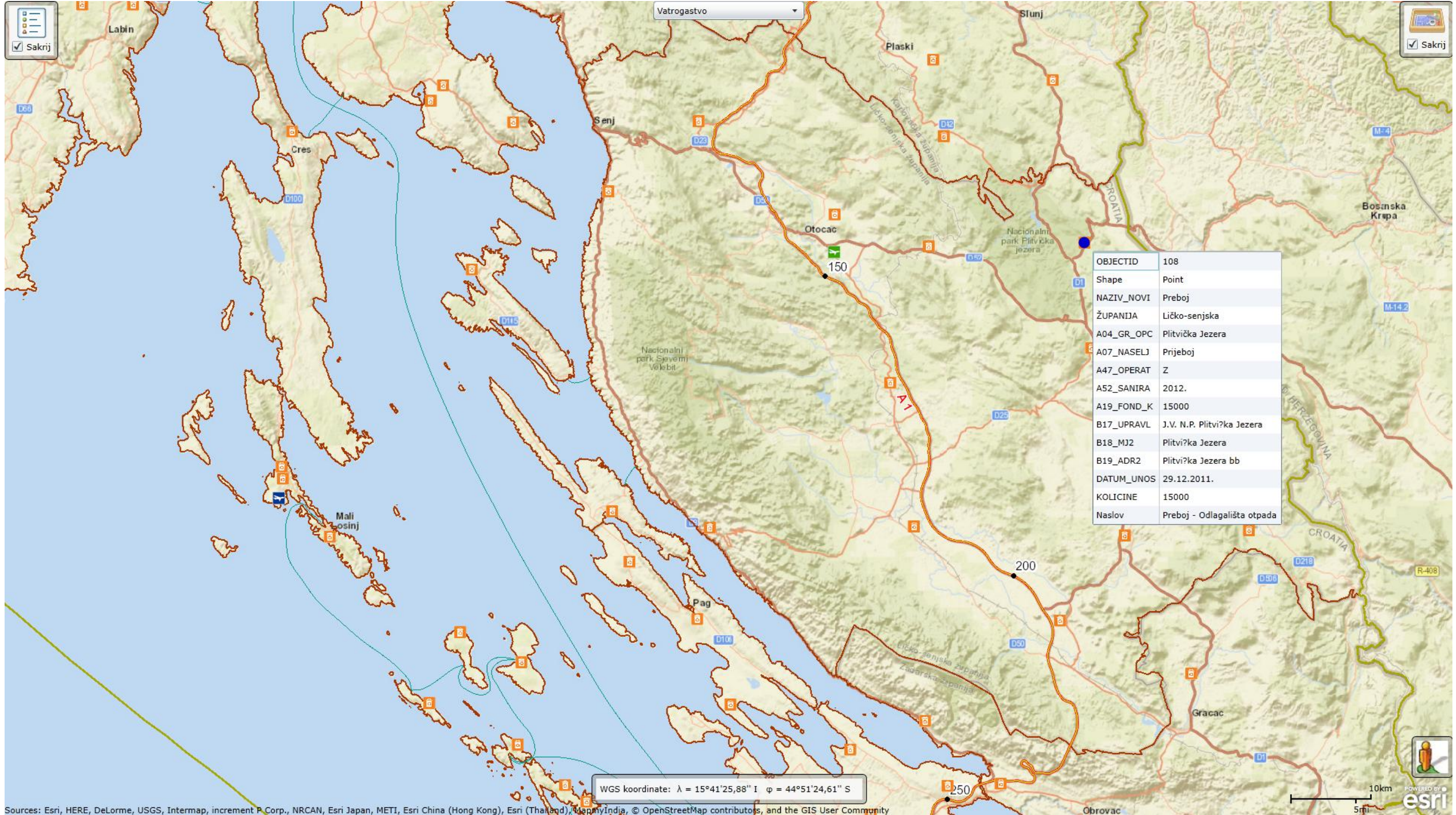


Sources: Esri, HERE, DeLorme, USGS, Intermap, increment P Corp., NRCAN, Esri Japan, METI, Esri China (Hong Kong), Esri (Thailand), Swisstopo, © OpenStreetMap contributors, and the GIS User Community

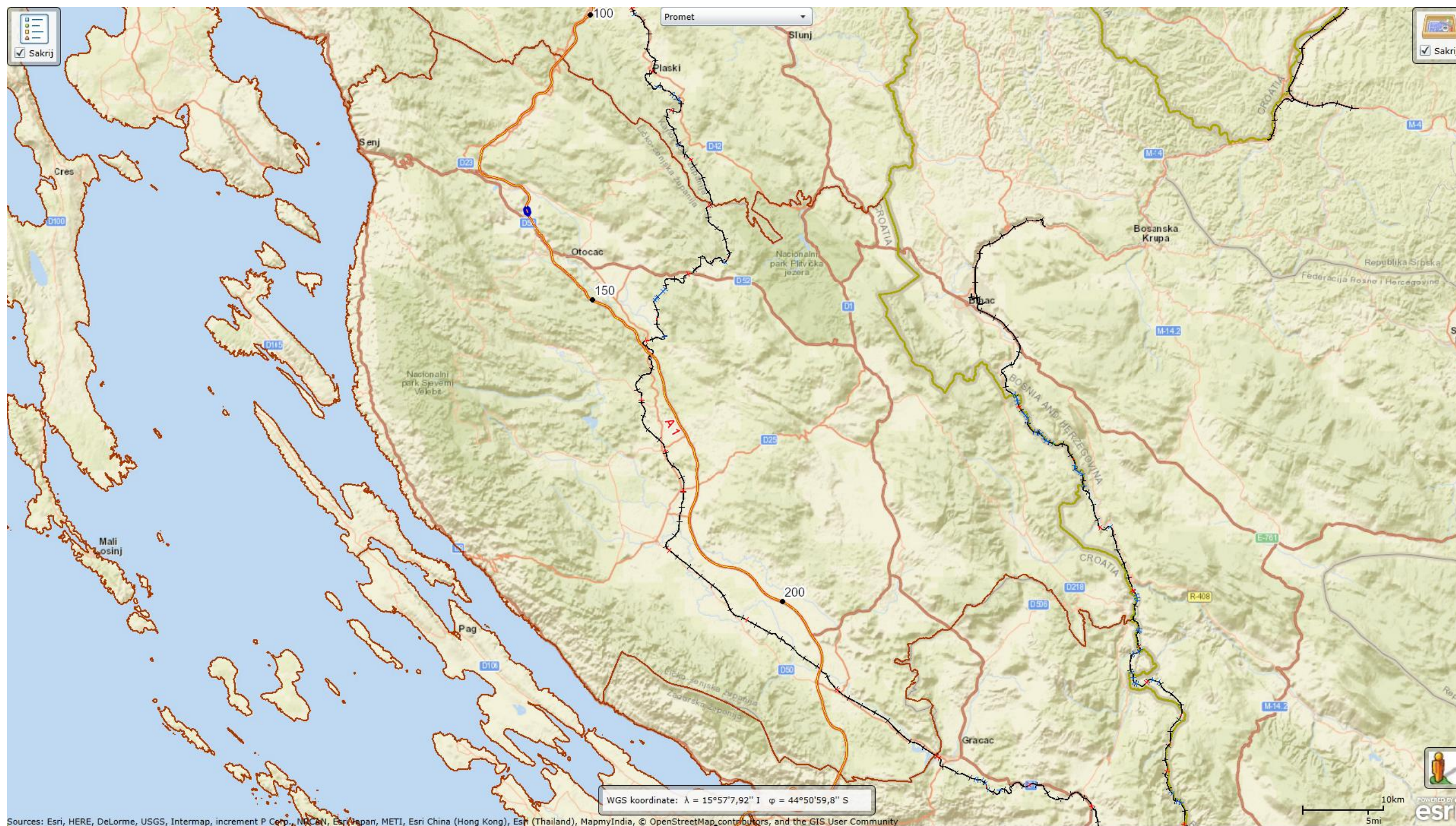
Odlagalište otpada Bajino Brdo - Vrhovine



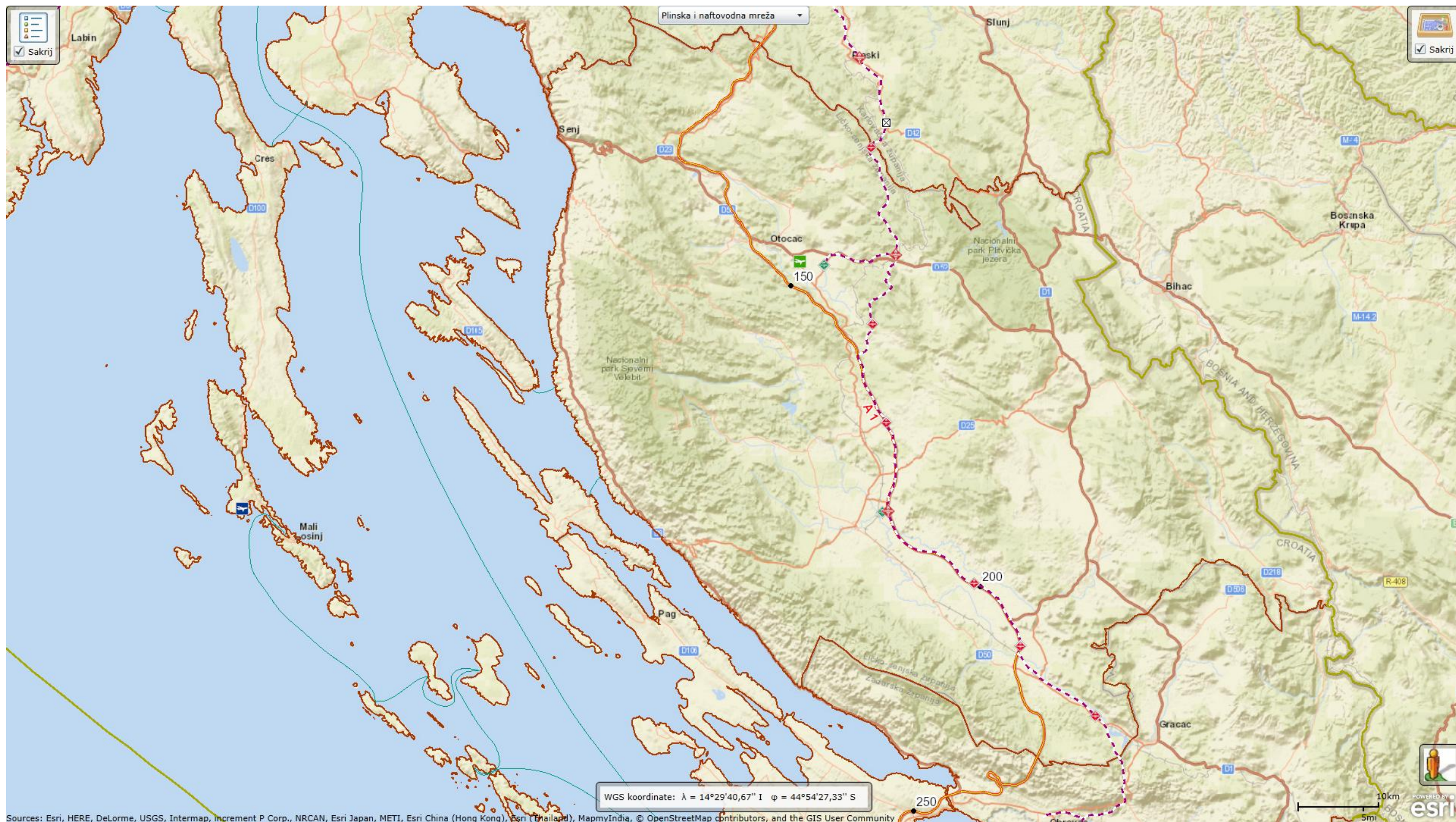
Odlagalište otpada Prijeboj – Plitvička Jezera



Pregled cestovnih i željezničkih prometnica koje prolaze preko područja županije – PRILOG 4

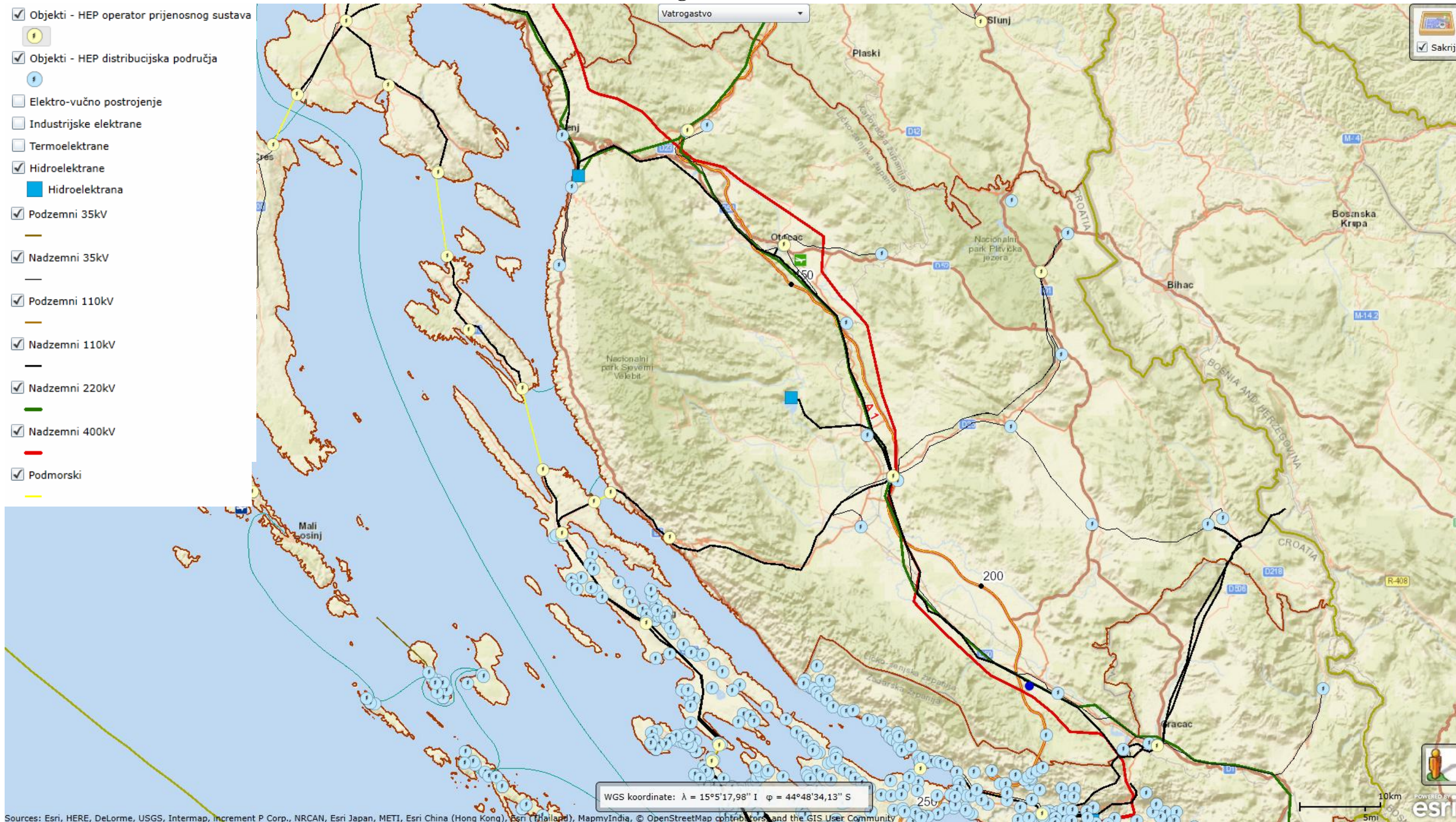


Plinovod – PRILOG 5

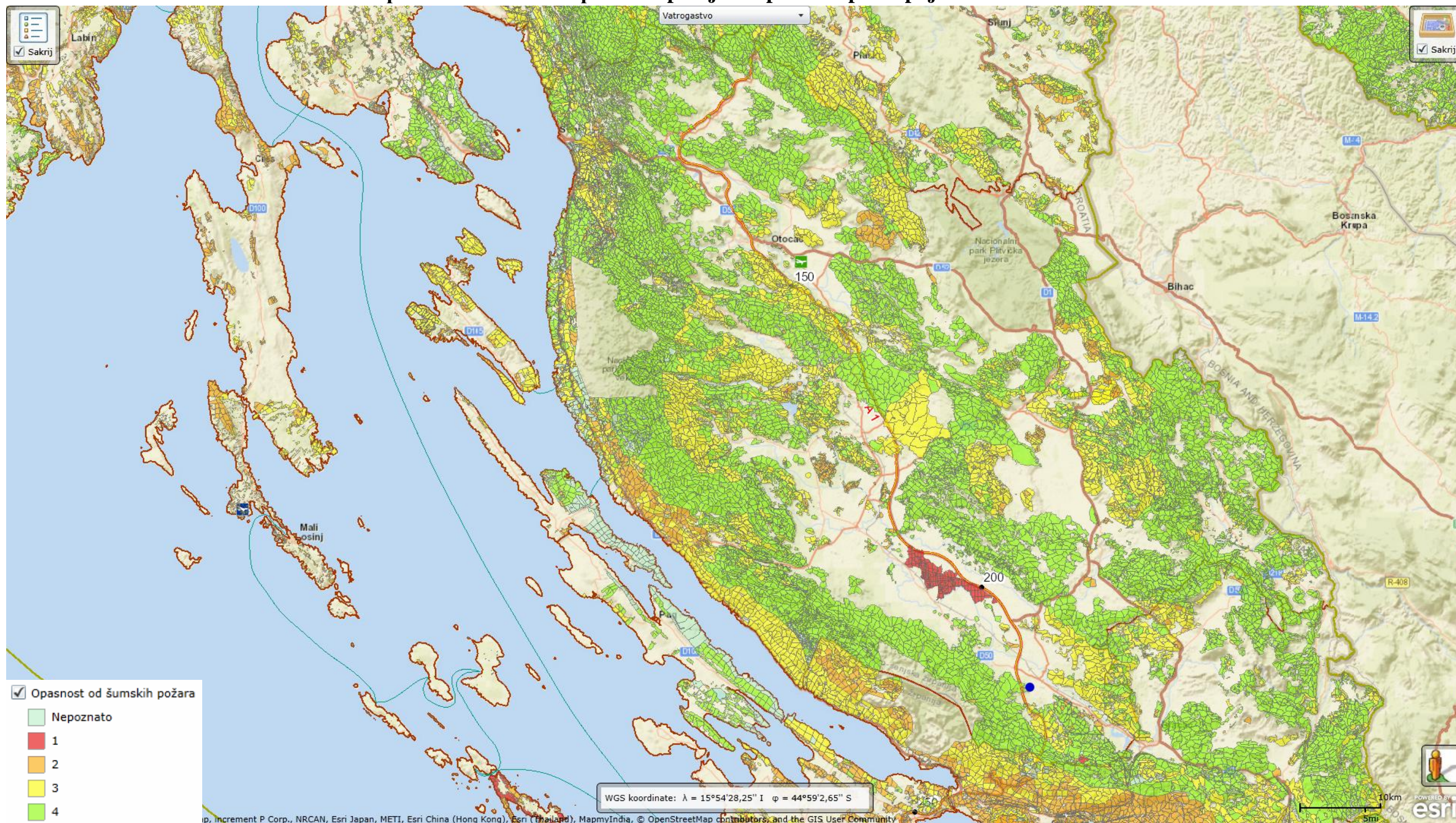


Sources: Esri, HERE, DeLorme, USGS, Intermap, Increment P Corp., NRCAN, Esri Japan, METI, Esri China (Hong Kong), Esri (Thailand), MapmyIndia, © OpenStreetMap contributors, and the GIS User Community

Elektroenergetski sustav – PRILOG 6



Opasnosti od šumskih požara – procjena opasnosti po stupnjevima – PRILOG 7

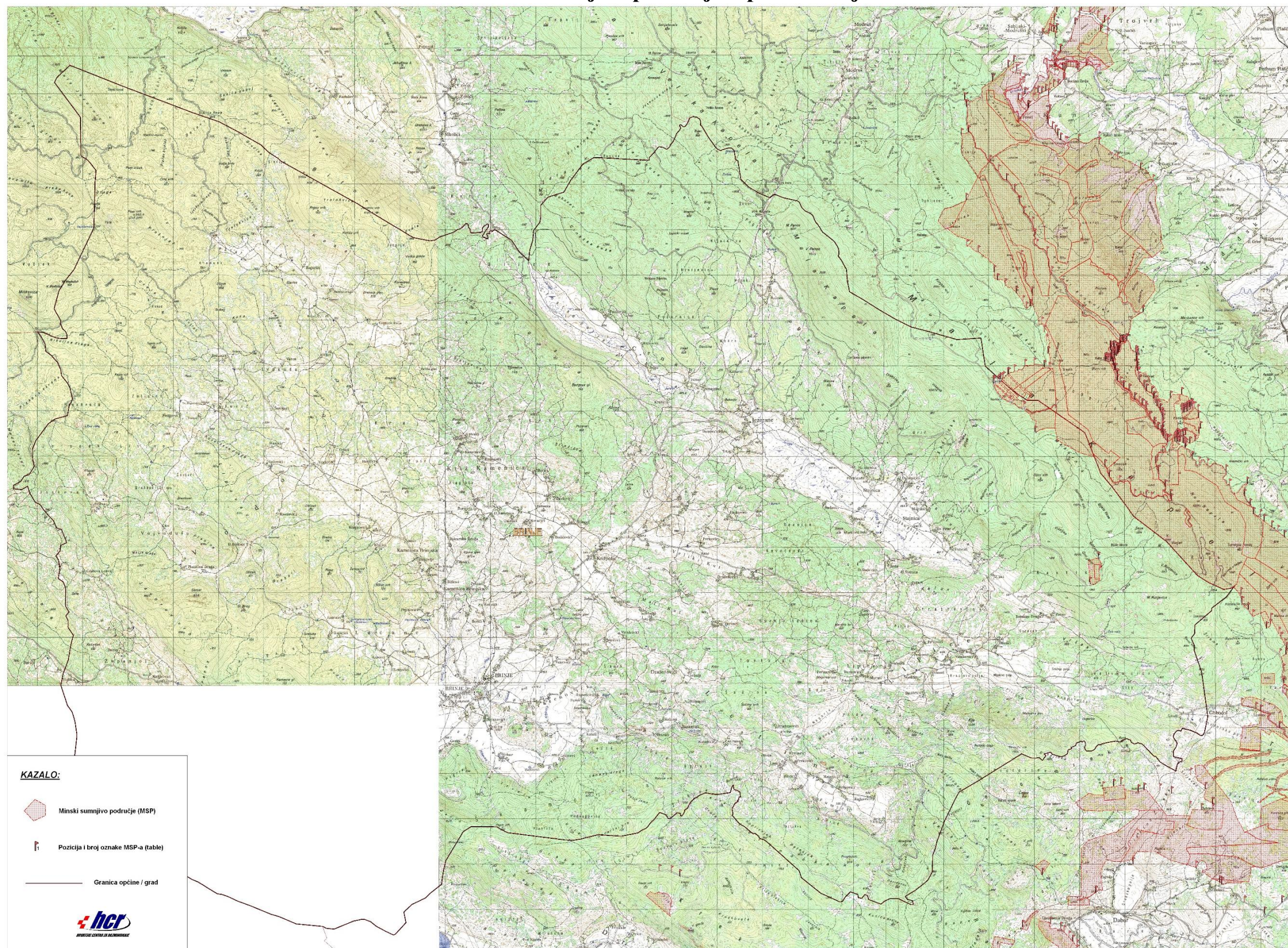


Minsko eksplozivne opasnosti – minsko sumnjiva područja - PRILOG 8

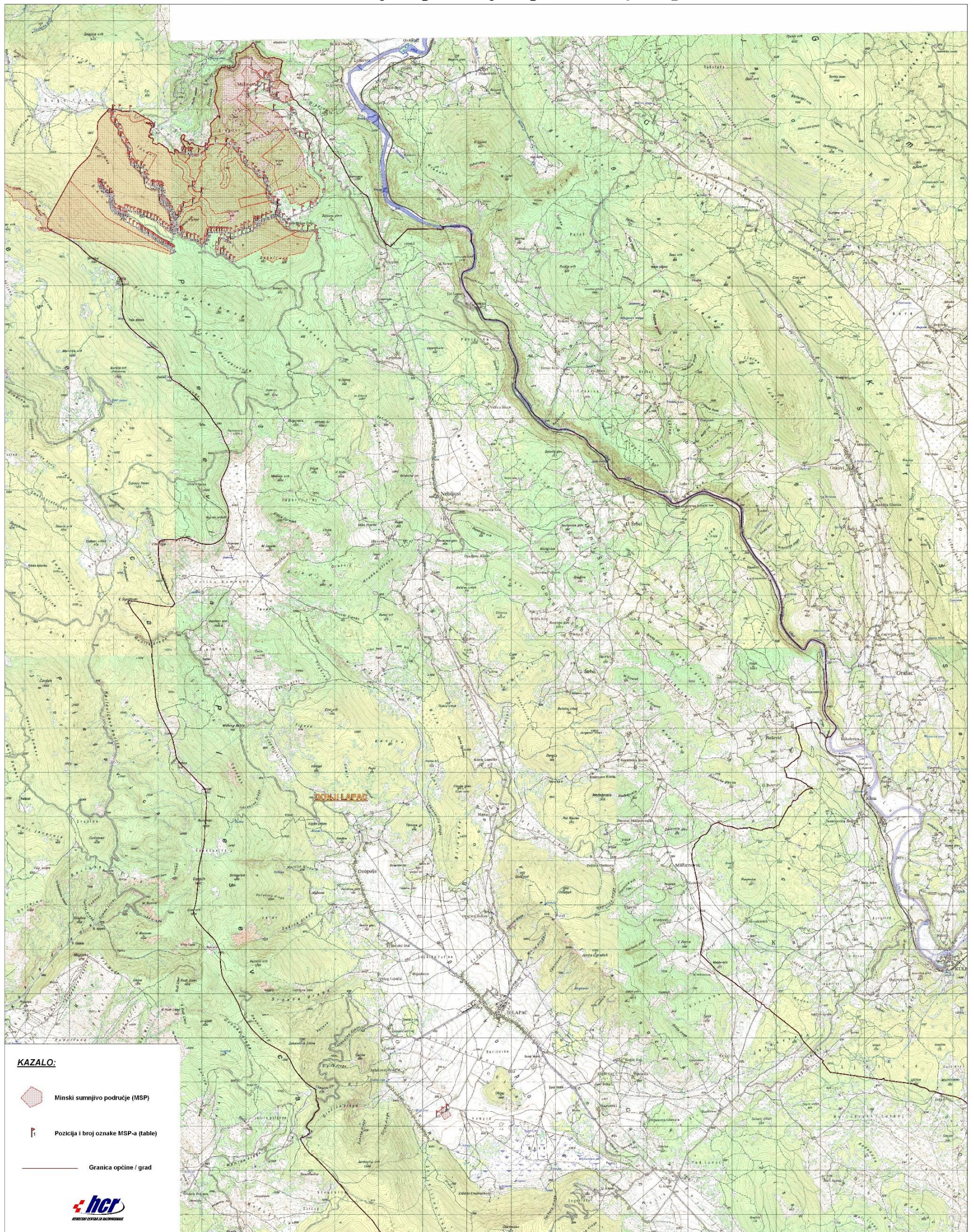


Sources: Esri, HERE, DeLorme, USGS, Intermap, increment P Corp., NRCAN, Esri Japan, METI, Esri China (Hong Kong), Esri (Thailand), Swisstopo, © OpenStreetMap contributors, and the GIS User Community

Minski sumnjivo područje Općine Brinje



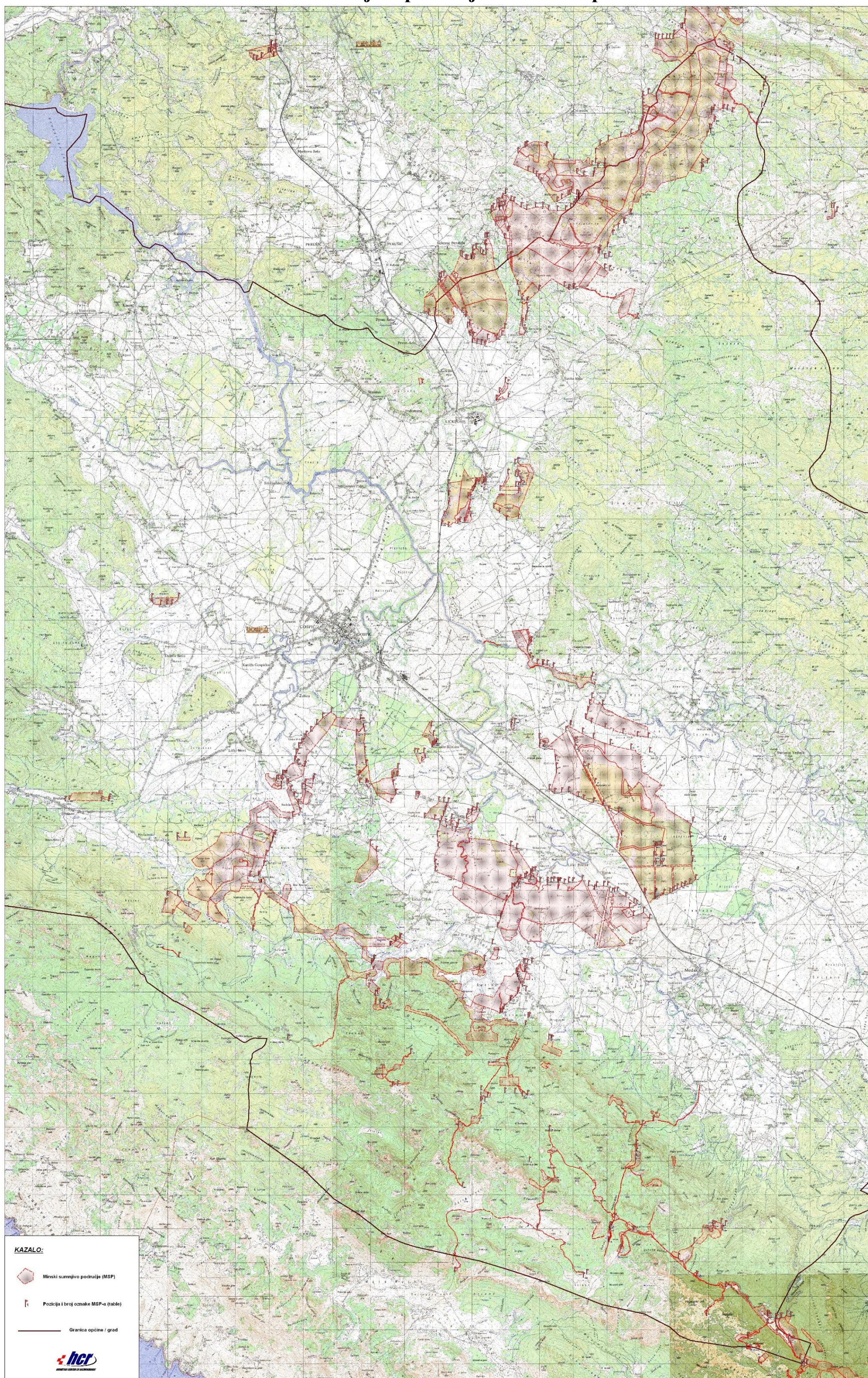
Minski sumnjivo područje Općine Donji Lapac



DATUM IZRADE : SJEČANJ 2015.

Mjerilo 1 : 25 000

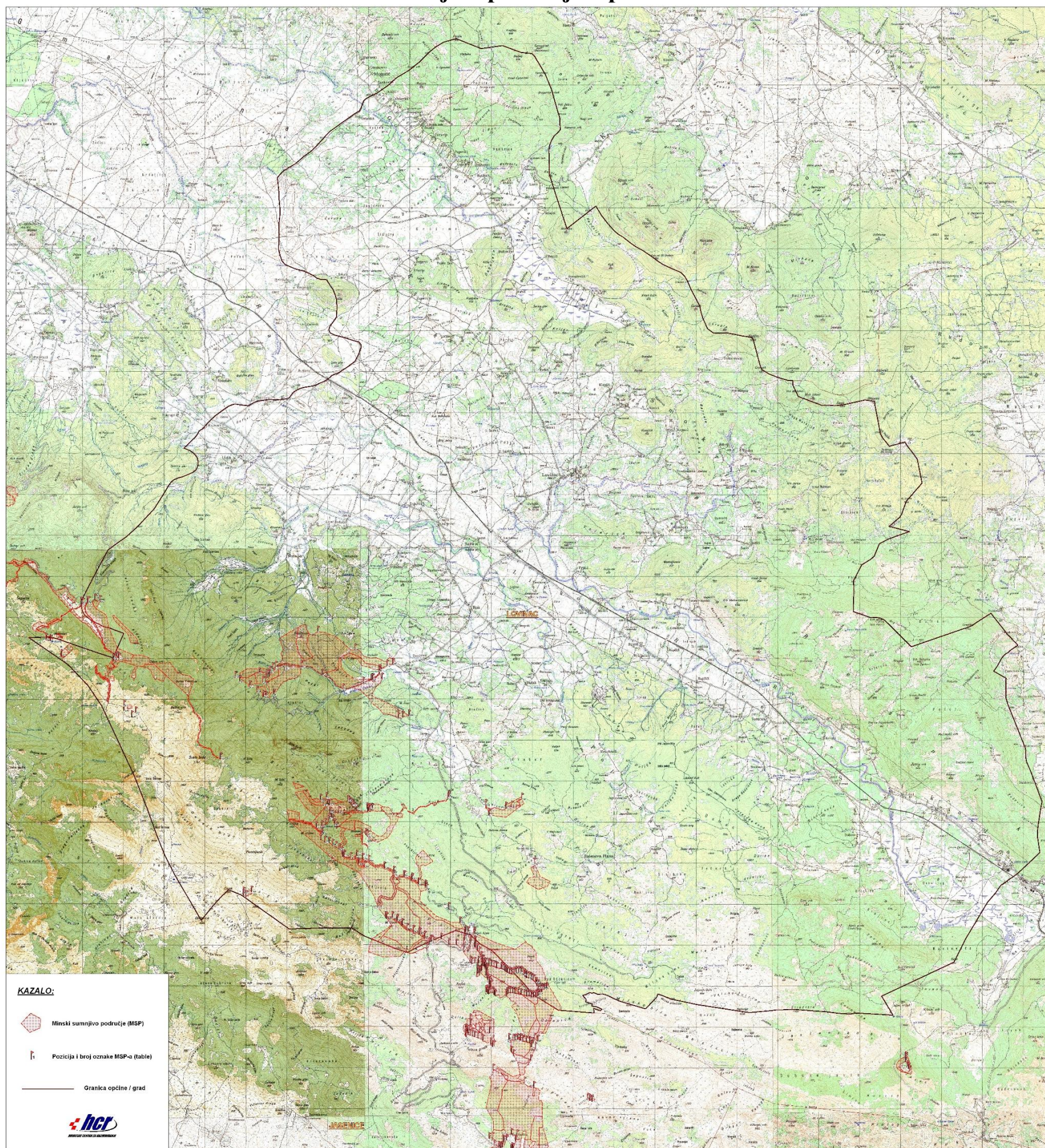
Minski sumnjivo područje Grada Gospića



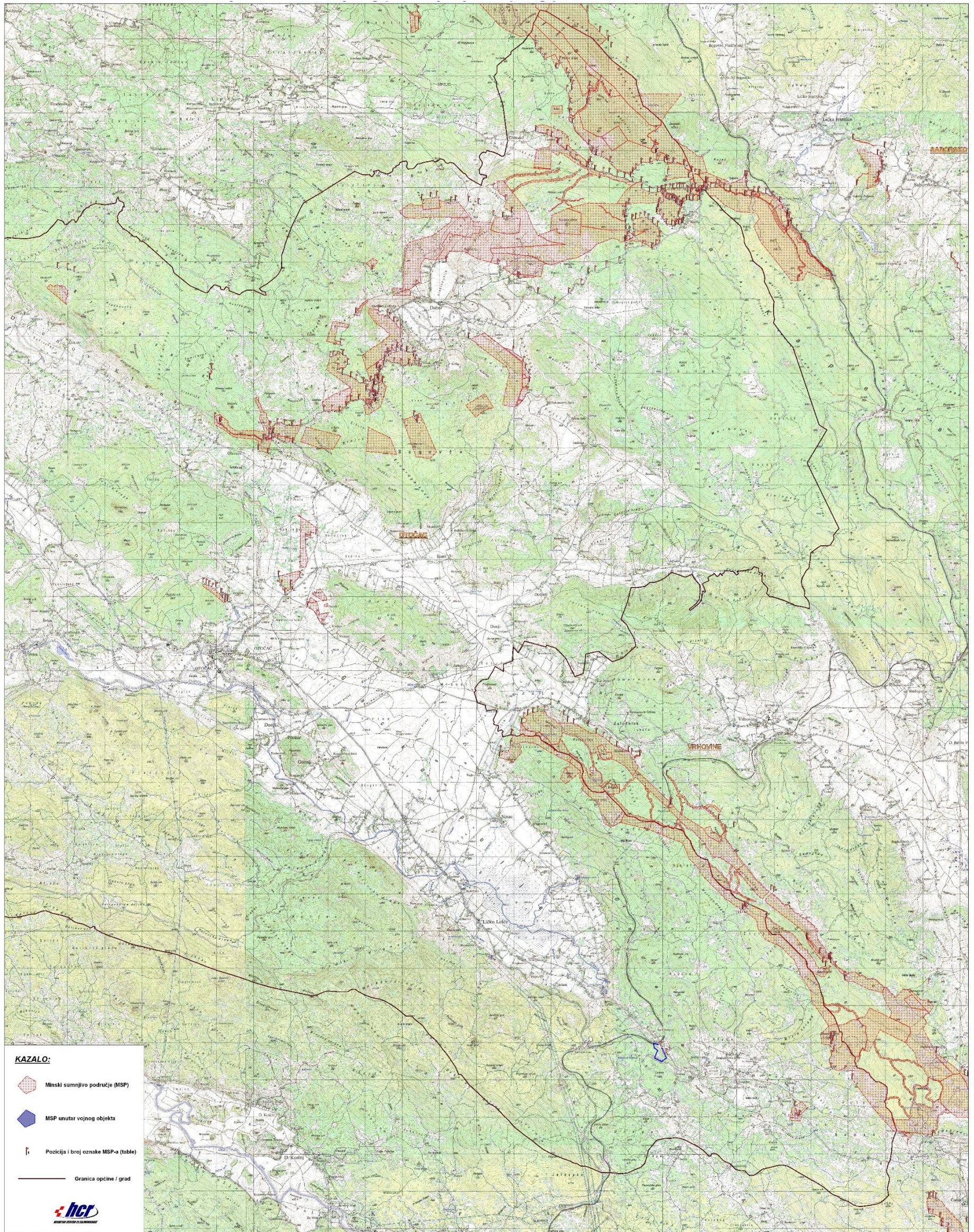
DATUM IZRADE : OŽUJAK 2015.

Mjerilo 1 : 25 000





Minski sumnjivo područje Općine Lovinac



Minski sumnjivo područje Grada Otočca



KAZALO:

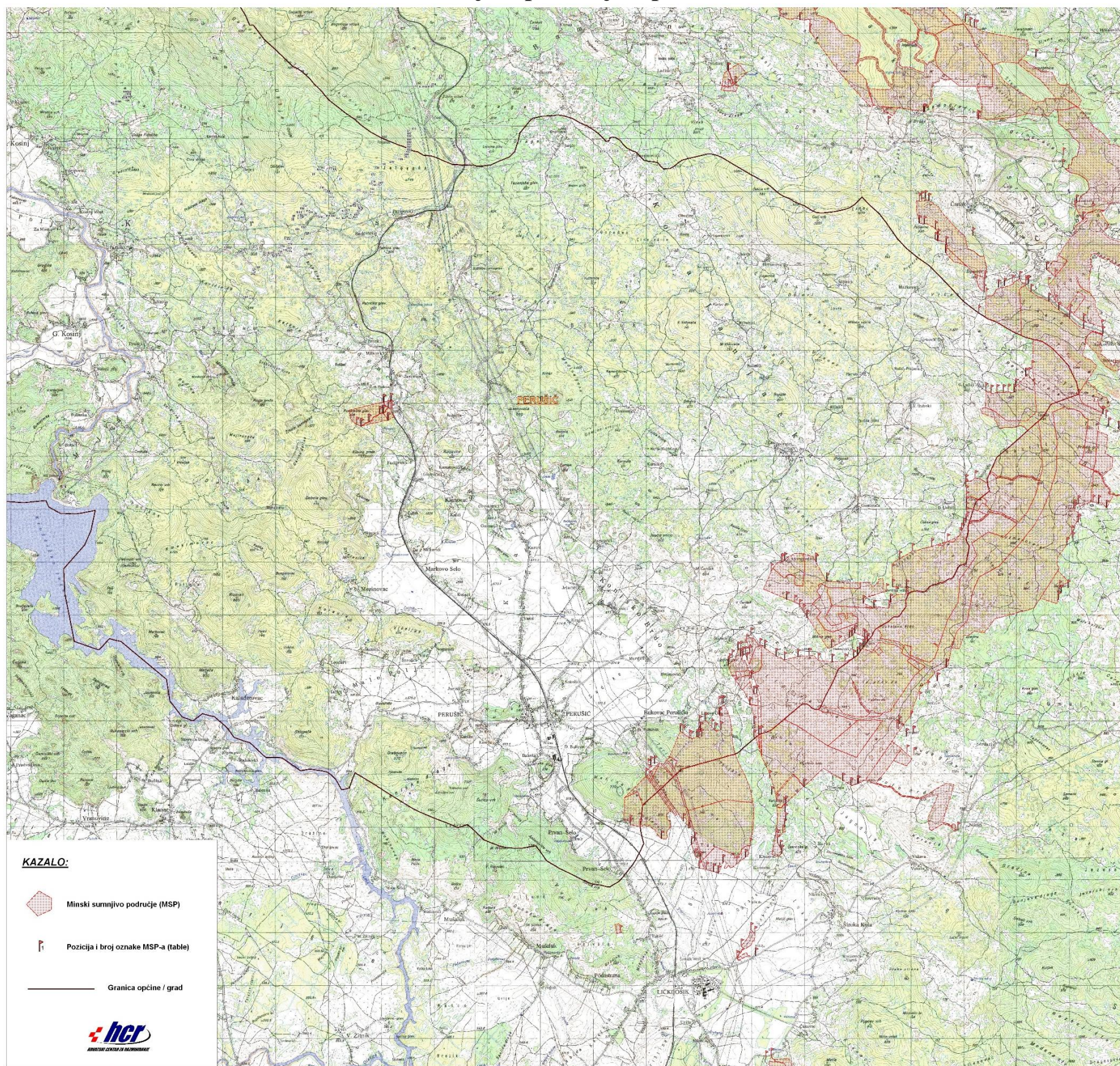
-  Minski sumnjivo područje (MSP)
-  MSP unutar vojnog objekta
-  Pozicija i broj oznake MSP-a (table)
-  Granica općine / grad



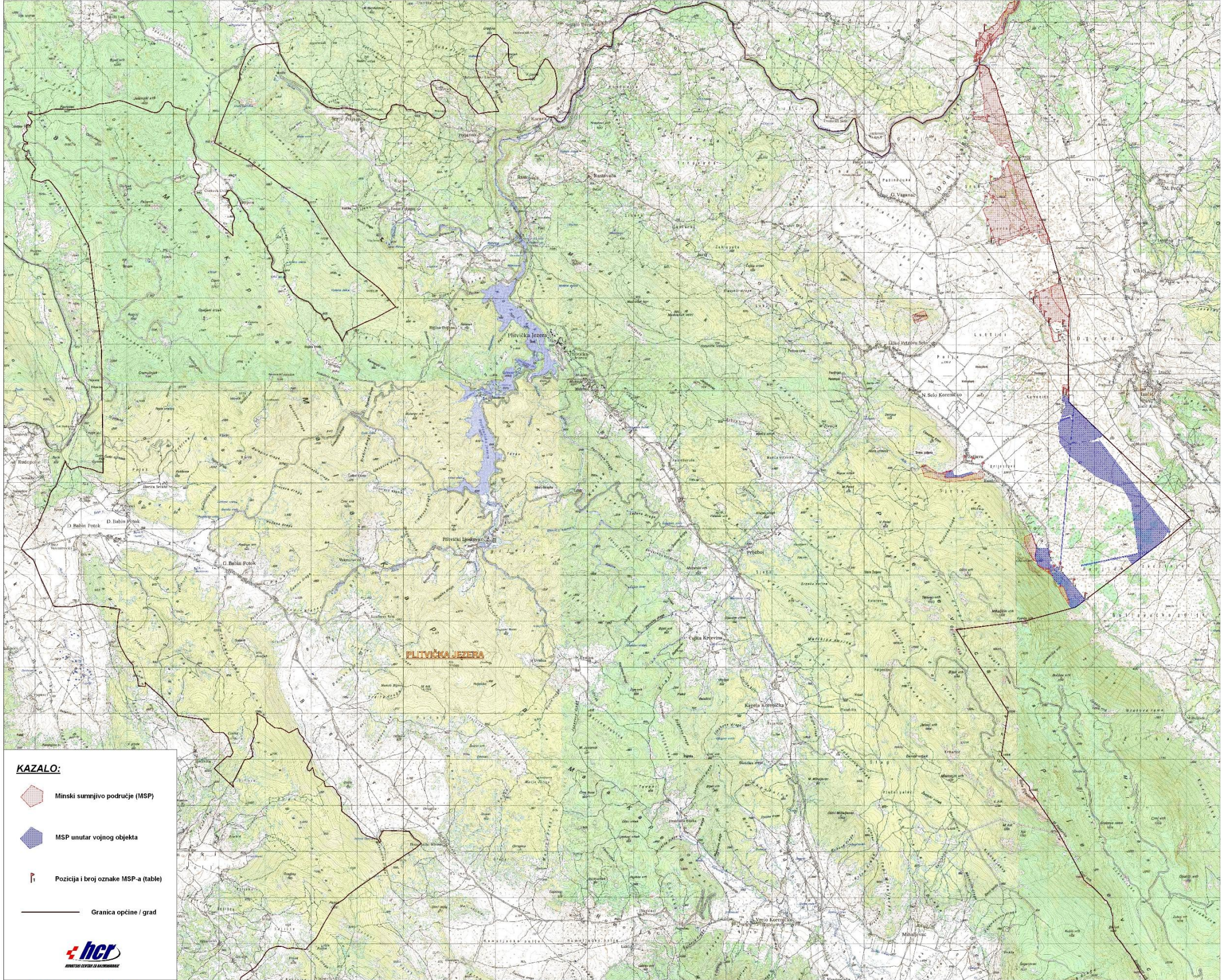
DATUM IZRADE: PROSINAC 2014.

Mjerilo 1 : 25 000

Minski sumnjivo područje Općine Perušić



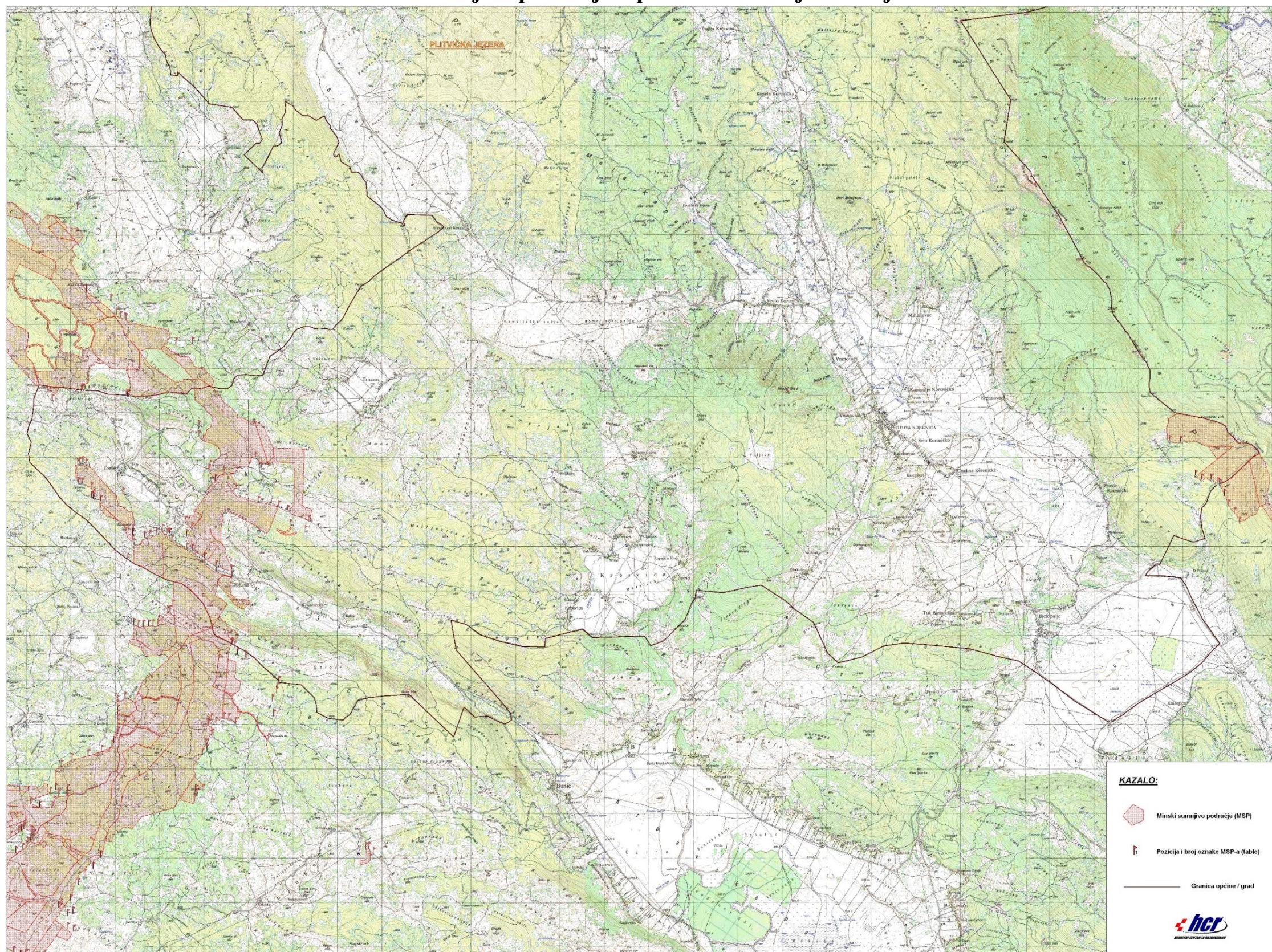
Minski sumnjivo područje Općine Plitvička jezera – sjeverni dio



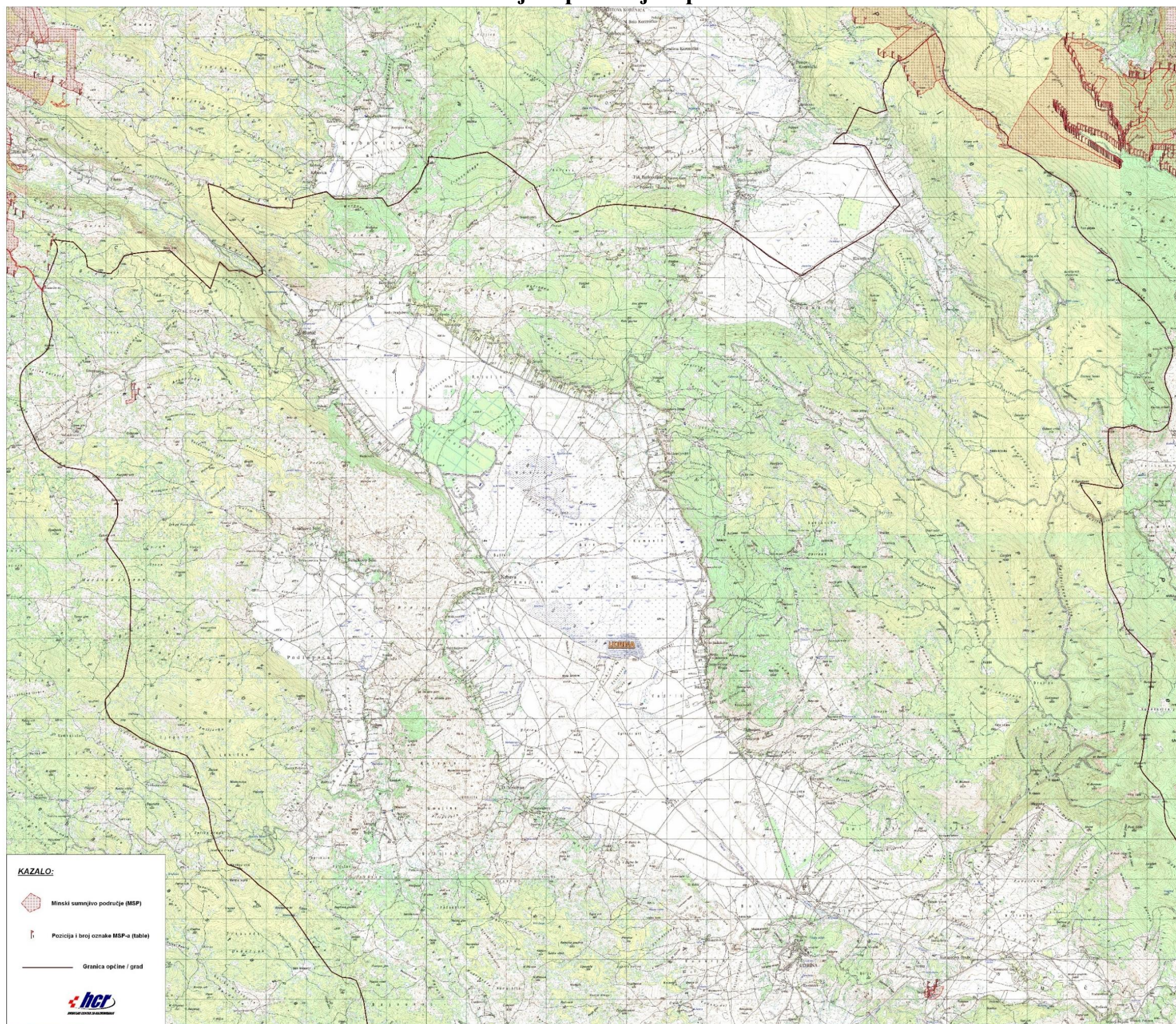
DATUM IZRADE : SIJEČANJ 2015.

Mjerilo 1 : 25 000

Minski sumnjivo područje Općine Plitvička jezera – južni dio



Minski sumnjivo područje Općine Udbina



DATUM IZRADE : PROSINAC 2014.

Mjerilo 1 : 25 000

Minski sumnjivo područje Općine Vrhovine

